



HAL
open science

Trace element geochemistry in Balchit obsidian (Upper Awash, Ethiopia)

Gérard Poupeau, Guy Kieffer, Jean-Paul Raynal, Andy Milton, Sarah Delerue

► **To cite this version:**

Gérard Poupeau, Guy Kieffer, Jean-Paul Raynal, Andy Milton, Sarah Delerue. Trace element geochemistry in Balchit obsidian (Upper Awash, Ethiopia). Studies on the Early Paleolithic site of Melka Kunture, Ethiopia. Edited by Jean Chavaillon and marcello Piperno, 1, Istituto Italiano di Preistoria e Protostoria, pp.103-110, 2004. halshs-00003989

HAL Id: halshs-00003989

<https://shs.hal.science/halshs-00003989v1>

Submitted on 7 Jul 2005

HAL is a multi-disciplinary open access archive for the deposit and dissemination of scientific research documents, whether they are published or not. The documents may come from teaching and research institutions in France or abroad, or from public or private research centers.


L'archive ouverte pluridisciplinaire **HAL**, est destinée au dépôt et à la diffusion de documents scientifiques de niveau recherche, publiés ou non, émanant des établissements d'enseignement et de recherche français ou étrangers, des laboratoires publics ou privés.

**Studies on the Early Paleolithic
site of Melka Kunture, Ethiopia**

Edited by
Jean Chavaillon and Marcello Piperno

Edited by
Jean Chavaillon and Marcello Piperno

**Studies on the Early Paleolithic
site of Melka Kunture, Ethiopia**



*

ORIGINES Studies and materials published by the ISTITUTO ITALIANO DI PREISTORIA E PROTOSTORIA

Geology, volcanology and geochemistry

Drainage pattern and regional morphostructure at Melka Kunture (Upper Awash, Ethiopia)	83
<i>Guillaume Bardin, Jean-Paul Raynal, Guy Kieffer</i>	
Volcanic markers in coarse alluvium at Melka Kunture (Upper Awash, Ethiopia)	93
<i>Guy Kieffer, Jean-Paul Raynal, Guillaume Bardin</i>	
Trace element geochemistry in Balchit obsidian (Upper Awash, Ethiopia)	103
<i>G�rard Poupeau, Guy Kieffer, Jean-Paul Raynal, Andy Milton, Sarah Delerue</i>	
Lithology, dynamism and volcanic successions at Melka Kunture (Upper Awash, Ethiopia)	111
<i>Jean-Paul Raynal, Guy Kieffer</i>	
Garba IV and the <i>Melka Kunture Formation</i> . A preliminary lithostratigraphic approach	137
<i>Jean-Paul Raynal, Guy Kieffer, Guillaume Bardin (with the collaboration of Genevi�ve Papy)</i>	

Geology, volcanology and geochemistry

Trace element geochemistry in Balchit obsidian (Upper Awash, Ethiopia)

G rard Poupeau¹, Guy Kieffer², Jean-Paul Raynal³, Andy Milton⁴, Sarah Delerue¹

Obsidian is a large component of some lithic assemblages discovered in the sites of Melka Kunture. A major source of obsidian is located at Balchit, close to Melka Kunture. A first study of the Balchit area was conducted in 1973 by P. Soulier (Chavaillon 1976b, c; Soulier 1976) while preliminary analyses were performed on obsidian artefacts discovered in Late Stone Age assemblages of Wofi III (Hivernel 1976; Hivernel-Guerre 1976).

Since 1999, new investigations have been undertaken on the volcano-sedimentary environments of Melka Kunture (Kieffer *et al.* 2002). In 2003 analyses was performed on several obsidian samples from various locations, both *in situ* lava of Balchit and reworked debris or pebbles from different alluvial formations of the Awash River and its tributaries.

Location and brief description of the outcrop

The little obsidian massif of Balchit belongs to the Pliocene rift margin silicic centers of the Wachacha Formation, located on the western border of the Main Ethiopian Rift, in the Addis Ababa Rift Embayment. It is located 25 kilometres South-East of Addis Ababa and seven kilometres North-East of Melka Kunture (38° 38' 19" E, 8° 45' 16" N), on the left interfluvium of the Awash River (Fig. 1). Recently, its age has been established at 4.37 ± 0.07 Ma by K-Ar measurements (Chernet *et al.* 1998). Other obsidian lavas from the Main Ethiopian Rift have more or less similar ages at Bora At (4.53 ± 0.23 Ma) and Asebot (5.23 ± 0.24 Ma; Woldegabriel *et al.* 1992).

Obsidian in primary position is not very easy to locate. The outcrop is mainly revealed by huge flaking areas where cores, waste flakes, blades and debris (Fig. 2) have accumulated on several thousand of square

1. Institut de Recherche sur les Arch omat riaux, UMR 5060 CNRS-Universit  Bordeaux 3, Maison de l'Arch ologie, Esplanade des Antilles, 33607 Pessac, France. groupeau@u-bordeaux3.fr. 2. UMR 6042 CNRS, Universit  Blaise Pascal, Maison de la Recherche, 4 rue Ledru, 63057 Clermont-Ferrand Cedex 1, Centre de Recherches Volcanologiques et GDR 1122 CNRS. 3. Universit  de Bordeaux 1, Institut de Pr histoire et de G ologie du Quaternaire, UMR 5199 CNRS, Avenue des Facult s, F- 33405 Talence et GDR 1122 CNRS, France. jpraynal@wanadoo.fr. 4. Southampton Oceanography Centre, University of Southampton, Empress Dock, Southampton SO14 3ZH, England. jam2@soc.soton.ac.uk

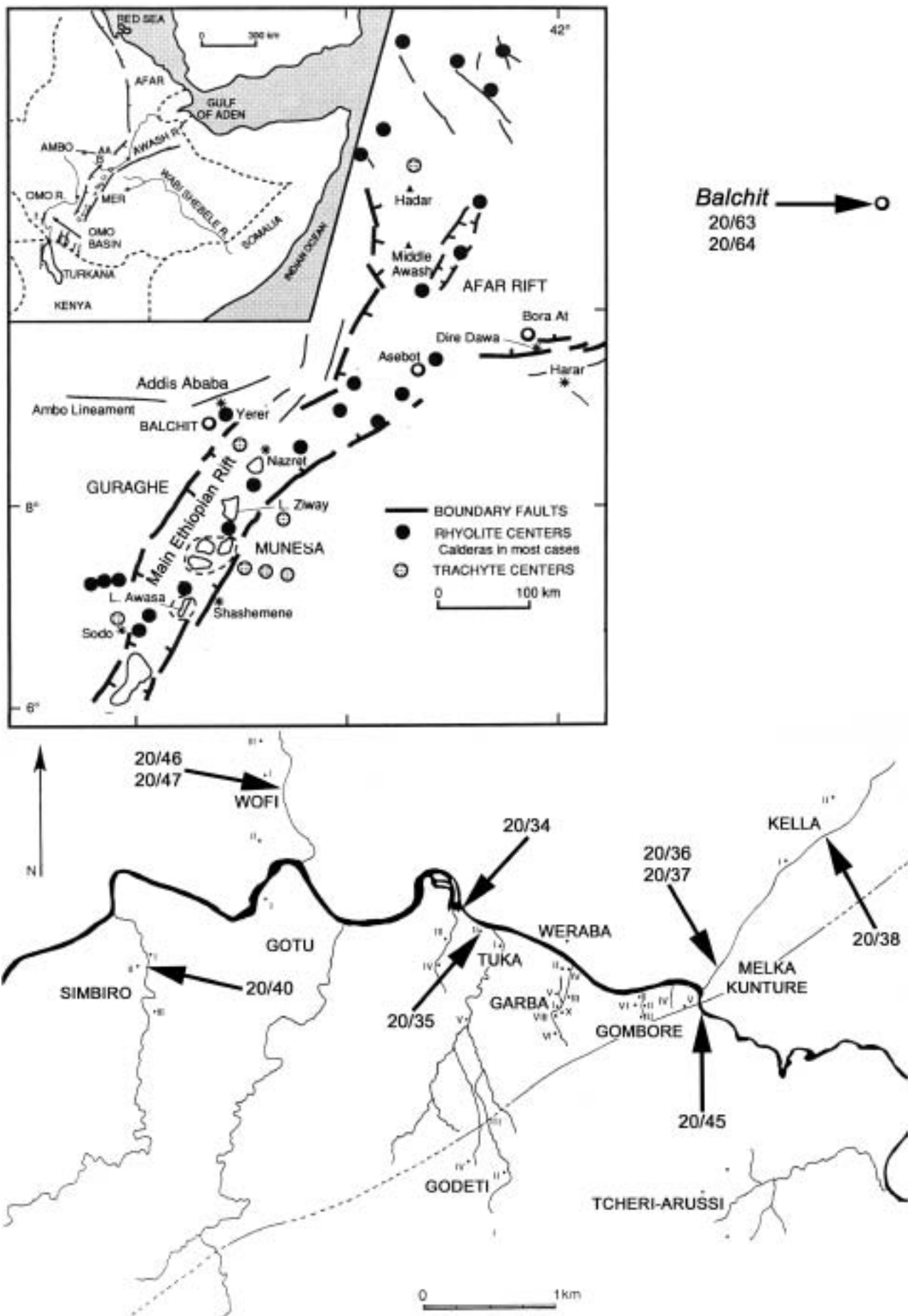


Fig. 1. Map showing location of the Balchit obsidian outcrop and sampling localities (general setting after Woldegabriel *et al.* 1992; local map after Chavaillon).



Fig. 2. Close-up view of obsidian artefacts. *Cliché G. Kieffer*



Fig. 3. Accumulation of obsidian artefacts and debris. *Cliché G. Kieffer*




Fig. 4. Vertical fluidal structure. *Cliché G. Kieffer*



Fig. 5. Perlitic lava. *Cliché G. Kieffer*



Fig. 6. Weathered lithophysae. *Cliché J.-P. Raynal*




Fig. 7. Original banding of obsidian preserved in devitrified spherulite. *Cliché J.-P. Raynal*



Fig. 8. Unweathered massive black obsidian.
Cliché J.-P. Raynal

but is very finely banded, breaks easily with conchoidal fractures and gives more or less translucent flakes with excellent cutting edges.

Sampling

Two samples were taken in the fresh lava on Balchit outcrop (MK 21/63 and MK 21/64) and nine other samples from alluvial deposits of the Awash River or its left bank tributaries, except for one coming from the Simbiro section on a right bank tributary (Fig. 1):

MK 20/34-2:	Melka Garba Crossing, active sand and gravel bar
MK 20/35-5:	Melka Garba Crossing, old alluvium under ash-flow tuff
MK 20/36:	Kella, creek bed
MK 20/37:	Kella, recent alluvium
MK 20/38:	Kella, old alluvium
MK 20/40:	Simbiro, old alluvium between archaeological layers
MK 20/45:	Awash Gorge, minor bed
MK 20/46-3:	Atebella, old alluvium
MK 20/47-1:	Atebella, recent alluvium

More samples have been collected but not yet analysed.

metres between prehistoric and present times (Fig. 3). It is therefore difficult to give an accurate structural interpretation of this eruptive formation and its limits. The morphology itself is not very explicit, consisting of a flat hill not very evident in the landscape; it could indicate the presence of a flow, but is more likely a flat dome-flow.

The formation is better exposed at the north-northeast limit of the outcrop, in a gully a few metres deep. A well developed fluidal structure, almost vertical (Fig. 4), could possibly indicate an extrusive flowage or represent ramp structures in a flow. Perlites (Fig. 5) and greyish to white lithophysae (Fig. 6) are abundant in a sometimes perlitised finely banded lava; the lithophysae are either spherulithic growths of feldspar or devitrified glass in which the original banding of the lava is still visible (Fig. 7). Beautiful amygdals and decimetric lenses of pure and massive obsidian are preserved among the weathered rock (Fig. 8).

When unweathered and thus selected for flaking, the lava is massive, appears uniformly black

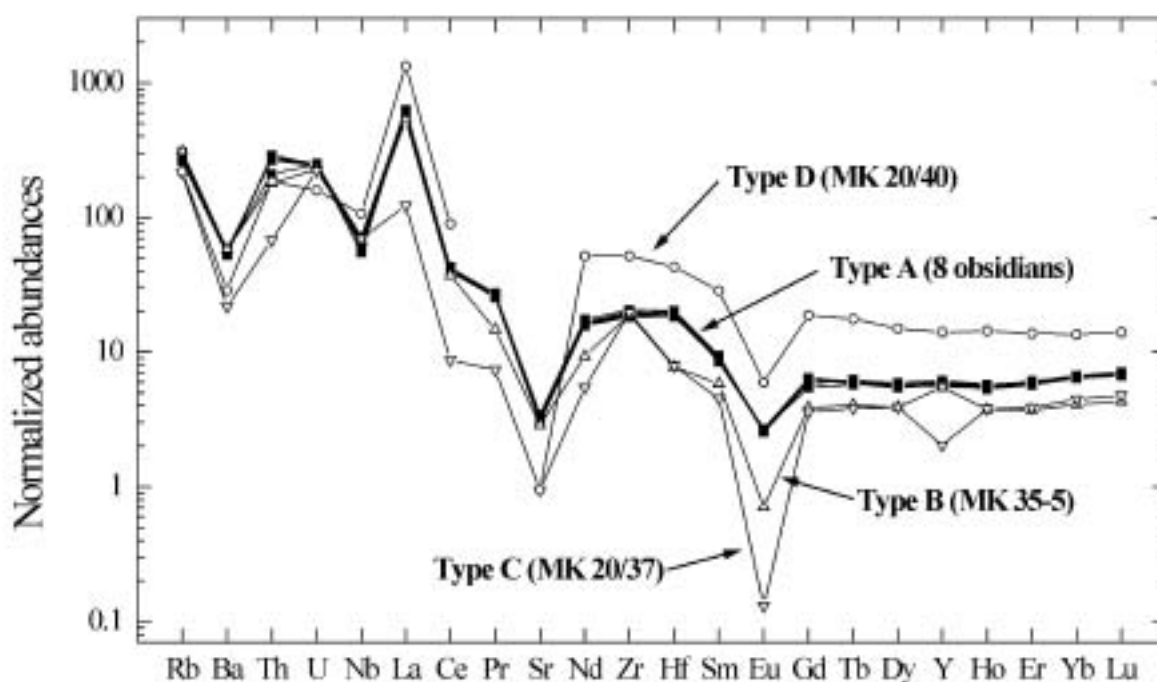


Fig. 9. Normalised abundance of trace elements in Melka Kunture obsidians. The norm selected is the composition of the primitive earth mantle as given by Sun and McDonough (1989).

Element (ppm)	Type A								Type B	Type C	Type D
	MK 20/34-2 Melka Garba active bar	MK 20/36 Kella minor bed	MK 20/38 Kella old alluvium	MK 20/45 Awash Gorge minor bed	MK 2001/64 Balchit lava flow	MK 2001/63 Balchit lava flow	MK 20/46-3 Atebella old alluvium	MK 20/47-1 Atebella recent alluvium	MK 20/35-5 Melka Garba old alluvium	MK 20/37 Kella recent alluvium	MK 20/40 Simbiro old alluvium
Laboratory	So*	Gr	Gr	Gr	Gr	Gr	Gr	Gr	So	So	Gr
Co		0,84	0,76	0,82	0,87	0,84	0,86	0,89			4,49
Cu		2,78	3,21	3,14	2,92	2,75	3,07	3,11			6,69
Zn		48	37	38	38	36	40	40			108
Ga	18	18	16	17	18	18	17	18	19	19	23
Rb	193	182	167	170	179	180	174	185	196	136	139
Sr	63	69	65	67	70	71	67	73	61	20	20
Y	27	26	25	26	27	27	26	28	25	9	64
Zr	205	223	205	210	219	219	212	231	212	221	581
Nb	39	50	43	44	50	48	49	51	47	49	76
Ba	399	384	369	368	389	384	375	405	404	152	202
La	42	42	40	41	42	42	41	43	36	8	91
Ce	76	73	70	71	73	75	70	75	66	15	159
Pr	7,03	7,29	7,12	7,10	7,36	7,57	7,13	7,49	4,05	2,04	
Nd	21	22	22	21	22	23	22	24	13	7	70
Sm	3,85	3,85	3,91	3,76	3,94	4,07	3,89	4,19	2,58	2,00	12,69
Eu	0,44	0,45	0,43	0,43	0,45	0,45	0,45	0,43	0,12	0,02	1,01
Gd	3,25	3,73	3,46	3,69	3,82	3,81	3,72	3,81	2,31	2,14	11,21
Tb	0,62	0,66	0,67	0,64	0,66	0,66	0,63	0,65	0,43	0,41	1,90
Dy	4,15	4,18	4,23	4,14	4,17	4,19	4,03	4,35	2,87	2,86	11,08
Ho	0,88	0,88	0,90	0,89	0,93	0,94	0,91	0,94	0,61	0,62	2,35
Er	2,75	2,81	2,92	2,92	2,90	2,88	2,81	2,86	1,78	1,86	6,61
Tm	0,49								0,32	0,34	
Yb	3,16	3,20	3,24	3,24	3,29	3,28	3,16	3,27	2,01	2,20	6,67
Lu	0,50	0,51	0,52	0,50	0,52	0,51	0,50	0,52	0,32	0,35	1,04
Hf	5,66	5,85	6,03	6,02	6,09	6,00	5,95	6,24	2,39	2,45	13,30
Ta	1,85								3,56	1,90	
Pb	29								27	23	
Th	18		25	24	24	24	23	23	15	5,8	16
U	5,22		5,17	5,24	5,25	5,06	5,29	5,08	4,80	4,66	3,33

Tab. 1. Trace element composition of Melka Kunture obsidians as determined by ICP-MS.

Elemental composition

The elemental composition of eleven samples was determined by ICP-MS.

Eight samples were analysed at *Laboratoire de Géodynamique des Chaînes Alpines* (LGCA, Grenoble, France) and the remaining at *Southampton Oceanography Centre* (SOCFAC, Southampton, England), according to the procedure described by Barrat *et al.* (2000).

Twenty three and twenty six trace elements were determined respectively at SOCFAC and LGCA (Tab. 1). The analyses reveal four discrete compositional types. Obsidians of Melka Kunture-A type are represented

by eight samples, seven of which were analysed in Grenoble. One observes the great compositional homogeneity of this group, and especially the significant agreement between analyses from the two laboratories (Fig. 9).

The other three samples, one analysed in Grenoble and two in Southampton, are representative of different geochemical types. Sample MK 20/40 (type D) differs from type A obsidians by its often greater trace elements content, especially Y, Zr, Hf and the rare earth elements, while sample MK 20/37 (type C) presents similar to lower trace elements content. Sample 20/35-5 (type B) behaviour is intermediate between that of obsidian of types C and D.

Discussion and perspectives

The only identified source on the left bank of the Awash River is obsidian of type A (Balchit main lava outcrop). Thus, differences observed among the analysed samples concerning obsidians of types B and C may reflect minor variations among a single source during the emplacement of the lava or refer to unidentified sources upstream or on the left bank basin of the Awash River.

Obsidian of type D collected south of the Awash River in Simbiro Creek formations is a grey vitreous fluidal lava with a porphyric microstructure; quartz and feldspar crystals are oriented according to the fluidal structure. This material appears to be an ignimbrite facies which vitreous bedsole rapidly cooled in the contact with the substratum. We have identified several similar ignimbrites in this area.

The Balchit obsidian lava and its reworked debris are widely distributed in the paleoenvironment and form a major raw material source for prehistoric artefacts. In the future we may expect to identify more obsidian types in primary and secondary positions and including some flaked by hominids, especially in the southern part of the Melka Kunture area.

Acknowledgements

Financial support for field work and laboratory analyses was provided by CNRS (GDR *Hommes et volcans avant l'histoire*), Région Aquitaine and Région Auvergne for project *Espaces volcaniques préhistoriques* and Italian Archaeological Mission at Melka Kunture. We are grateful to Marianne Hirbec-Raynal for the English translation and to Peter Bindon for its revision. We thank Jean-Allix Barrat for his unvaluable contribution in sample analysis and data treatment.