



**HAL**  
open science

## **Brick in the wall: an archaeobotanical approach to the analysis of dry stone structures (Puglia - Italy)**

Anna Maria Grasso, Girolamo Fiorentino, Giovanni Stranieri

### ► **To cite this version:**

Anna Maria Grasso, Girolamo Fiorentino, Giovanni Stranieri. Brick in the wall: an archaeobotanical approach to the analysis of dry stone structures (Puglia - Italy). Brick in the wall: an archaeobotanical approach to the analysis of dry stone structures (Puglia - Italy), Sep 2011, Valencia, Spain. pp.209-216. halshs-00967930

**HAL Id: halshs-00967930**

**<https://shs.hal.science/halshs-00967930v1>**

Submitted on 19 Jul 2018

**HAL** is a multi-disciplinary open access archive for the deposit and dissemination of scientific research documents, whether they are published or not. The documents may come from teaching and research institutions in France or abroad, or from public or private research centers.


L'archive ouverte pluridisciplinaire **HAL**, est destinée au dépôt et à la diffusion de documents scientifiques de niveau recherche, publiés ou non, émanant des établissements d'enseignement et de recherche français ou étrangers, des laboratoires publics ou privés.

# SAGVNTVM

PAPELES DEL LABORATORIO DE ARQUEOLOGÍA  
DE VALENCIA  
EXTRA-13

## WOOD AND CHARCOAL EVIDENCE FOR HUMAN AND NATURAL HISTORY

ERNESTINA BADAL – YOLANDA CARRIÓN – MIGUEL MACÍAS – MARÍA NTINOU  
(COORDINATORS)



VNIVERSITAT  
D VALÈNCIA

FACULTAT DE GEOGRAFIA I HISTÒRIA

**Departament de Prehistòria i d'Arqueologia**

2012



# SAGVNTVM

PAPELES DEL LABORATORIO DE ARQUEOLOGÍA DE VALENCIA

EXTRA – 13

2012

## Wood and charcoal Evidence for human and natural History

Ernestina Badal, Yolanda Carrión, Miguel Macías, María Ntinou  
(Coordinators)



VNIVERSITAT  
ID VALÈNCIA

Departament de Prehistòria i Arqueologia

Title: Wood and charcoal. Evidence for human and natural History  
Series: SAGVNTVM Extra

Coordinators:  
Ernestina Badal  
Yolanda Carrión  
Miguel Macías  
María Ntinou

Information and exchanges:  
Departament de Prehistòria i d'Arqueologia  
Facultat de Geografia i Història  
Blasco Ibáñez 28 – Valencia 46010 (Espanya)  
Fax 963983887  
Dep.prehistoria.i.arqueologia@uv.es

All titles of this series are available from:  
Sevei de Publicacions  
Universitat de València (PUV)  
C/ Arts Gràfiques, 13, 46010 València  
publicaciones@uv.es

Published by: UNIVERSITAT DE VALÈNCIA  
Departament de Prehistòria i Arqueologia de la Facultat de Geografia  
i Història.  
Funded by MINISTERIO DE CIENCIA E INNOVACIÓN.

Book with international referee system

Design and layout by Coordinators.  
Printed by La Imprenta.

Print I.S.B.N.: 978-84-370-9062-7  
Online I.S.B.N.: 978-84-370-9061-0

Print Legal deposit: V-3631-2012  
Online Legal deposit: V-3630-2012

# CONTENTS

---

List of authors .....	7
ERNESTINA BADAL, YOLANDA CARRIÓN, MIGUEL MACÍAS, MARÍA NTINOU Introduction .....	11
ERNESTINA BADAL, VALENTÍN VILLAVERDE, JOÃO ZILHÃO Middle Paleolithic wood charcoal from three southern Iberian sites: biogeographic implications .....	13
PATRICIA DIOGO MONTEIRO, LYDIA ZAPATA, NUNO BICHO Wood charcoal analyses from the Muge shell middens: results from samples of the 2010/2011 excavations at Cabeço da Amoreira (Santarém, Portugal).....	25
ELENI ASOUTI Rethinking human impact on prehistoric vegetation in Southwest Asia: long-term fuel/timber acquisition strategies at Neolithic Çatalhöyük.....	33
MARIA NTINOU, GEORGIA STRATOULI Charcoal analysis at Drakaina Cave, Kephallonia, Ionian islands, Greece. A case study of a specialized Late Neolithic and Chalcolithic site.....	43
TIM M. SCHROEDTER, ROBERT HOFMANN, NILS MÜLLER-SCHEESSEL, JOHANNES MÜLLER, OLIVER NELLE Late Neolithic vegetation around three sites in the Visoko basin, Bosnia, based on archaeo-anthracology –spatial variation versus selective wood use.....	53
ALEXA DUFRAISSE Firewood and woodland management in their social, economic and ecological dimensions. New perspectives .....	65
ERNESTINA BADAL, BERNAT MARTÍ OLIVER, MANUEL PÉREZ-RIPOLL From agricultural to pastoral use: changes in neolithic landscape at Cova de l'Or (Alicante, Spain) .....	75
RAQUEL PIQUÉ, SÍLVIA VILA MOREIRAS, NATÁLIA ALONSO Changes in vegetation and fuel use from the Neolithic to the Middle Ages in the western Catalan plain.....	85
M <sup>a</sup> OLIVA RODRÍGUEZ-ARIZA Palaeovegetation and plant-resource management in the district of La Loma (Jaén, Spain) during recent Prehistory .....	97
ISABEL FIGUEIRAL, LAURENT FABRE, CHRISTOPHE TARDY Charcoal analysis in the A750-A75 motorway (Clermont l'Hérault / Saint André de Sangonis - Béziers, southern France): a case-study in Preventive Archaeology.....	105
LUCIE CHABAL, ISABEL FIGUEIRAL, CHRISTOPHE PELLECUER, IOURI BERMOND Evidence of paleogeographic constraints on woodlands on the shores of a coastal lagoon during Antiquity: charcoal analysis of the Prés-Bas villa and Le Bourbou (Loupian, Hérault).....	115
ERNESTINA BADAL, YOLANDA CARRIÓN MARCO, JESÚS F. JORDÁ Charcoal analysis at the San Chuis hill fort (Allande, Asturias, Spain) .....	125
MARÍA MARTÍN-SEIJO, YOLANDA CARRIÓN MARCO Shaping wood: woodworking during the Iron Age and Roman period in the northwest of the Iberian peninsula.....	135
YOLANDA CARRIÓN MARCO, JAIME VIVES-FERRÁNDIZ SÁNCHEZ, GUILLERMO TORTAJADA COMECHE, HELENA BONET ROSADO The role of wood and fire in a ritual context in an iberian <i>oppidum</i> : La Bastida de les Alcusses (Moixent, Valencia, Spain).....	145

SONIA DE HARO POZO, AMPARO BARRACHINA Charcoal analysis of a burnt building at the Iron Age site of Los Morrones I, Cortes de Arenoso, Castellón, Spain .....	153
ANDRÉS TEIRA BRIÓN, MARÍA MARTÍN SEIJO, ARTURO DE LOMBERA-HERMIDA, RAMÓN FÁBREGAS VALCARCE, XOSÉ PEDRO RODRÍGUEZ-ÁLVAREZ Forest resource management during Roman and Medieval cave occupations in the Northwest of the Iberian Peninsula: Cova do Xato and Cova Eirós (Galicia, Spain) .....	159
MARIA LITYŃSKA-ZAJĄC Forest plant remains from the Late Pre-Roman and Roman Iron Age in Poland .....	167
CHARLÈNE BOUCHAUD, ROMAIN THOMAS, MARGARETA TENGBERG Optimal use of the date palm ( <i>Phoenix dactylifera</i> L.) during Antiquity: anatomical identification of plant remains from Madâ' in Sâlih (Saudi Arabia) .....	173
GIAMPIERO COLAIANNI, FRANCESCO SCELZA, GIROLAMO FIORENTINO, ANGELA PONTRANDOLFO, ALFONSO SANTORIELLO, DANIELA ORRICO The use of wooden linings in the archaic wells of Fratte (Salerno-Italy) .....	187
ANGELA STELLATI, GIROLAMO FIORENTINO, RAFFAELLA CASSANO, CUSTODE SILVIO FIORIELLO The last firewood of a late ancient limekiln in Egnatia (SE Italy) .....	193
VALENTINA CARACUTA, GIROLAMO FIORENTINO Wood for fuel in Roman hypocaust baths: new data from the Late-Roman villa of Faragola (SE Italy) .....	199
ANNA MARIA GRASSO, GIROLAMO FIORENTINO, GIOVANNI STRANIERI Brick in the wall: an archaeobotanical approach to the analysis of dry stone structures (Puglia – Italy) .....	209
MICHELLE ELLIOTT An anthracological approach to understanding Late Classic period cultural collapse in Mesoamerica's northwestern frontier .....	217
MÓNICA RUIZ-ALONSO, AGUSTÍN AZKARATE, JOSÉ LUIS SOLAUN, LYDIA ZAPATA Exploitation of fuelwood in Gasteiz (Basque Country, northern Iberia) during the Middle Ages (700-1200 AD) .....	227
CARME CUBERO I CORPAS Shrubs and trees from medieval l'Esquerda (7th-13th centuries AD) .....	237
THOMAS LUDEMANN Airborne laser scanning of historical wood charcoal production sites – A new tool of kiln site anthracology at the landscape level .....	247
GINA FARACO BIANCHINI, RITA SCHEEL-YBERT Plants in a funerary context at the Jabuticabeira-II shellmound (Santa Catarina, Brazil) – easting or ritual offerings? .....	253
WERNER H. SCHOCH Information content of Anthracology .....	259
ARNE PAYSSEN Charcoal research before modern Anthracology .....	269
ELLEN O'CARROLL, FRASER J.G. MITCHELL Charcoal sample guidelines: new methodological approaches towards the quantification and identification of charcoal samples retrieved from archaeological sites .....	275
MARÍA SOLEDAD GARCÍA MARTÍNEZ, ALEXA DUFRAISSE Correction factors on archaeological wood diameter estimation .....	283
INGELISE STUIJTS, LORNA O'DONNELL, SUSAN LYONS Cloud-computing in Anthracology – Experiences with the WODAN online database in Ireland .....	291

# LIST OF AUTHORS

---

NATÀLIA ALONSO

Dpt. de Història. Universitat de Lleida. 25003. Lleida, Spain.  
nalonso@historia.udl.cat

ELENI ASOUTI

Department of Archaeology, Classics and Egyptology, University of Liverpool. Brownlow Street, L69 3GS Liverpool, UK.  
E.Asouti@liverpool.ac.uk

AGUSTÍN AZKARATE

University of the Basque Country (UPV/EHU). Tomás y Valiente s/n. 01006 Vitoria-Gasteiz, Spain.  
agustin.azkarate@ehu.es

ERNESTINA BADAL

Department of Prehistory and Archaeology. University of Valencia. Avda. Blasco Ibáñez, 28, 46010 Valencia, Spain.  
Ernestina.badal@uv.es

AMPARO BARRACHINA

Servicio de Arqueología de la Diputación de Castellón. Av. Hermanos Bou, 28 12003 Castellón, Spain.  
abarrachina@dipcas.es

IOURI BERMOND

UMR 5140 Archéologie des Sociétés Méditerranéennes. DRAC Languedoc-Roussillon. Service Régional de l'Archéologie. 5 rue de la Salle-L'Évêque. CS 49020. 34967 Montpellier cedex 2, France.  
iouri.bermond@culture.gouv.fr

NUNO BICHO

Universidade do Algarve, Faculdade de Ciências Humanas e Sociais, Campus de Gambelas, 8005-139 Faro, Portugal.  
nbicho@ualg.pt

HELENA BONET ROSADO

Servicio de Investigación Prehistórica, Museo de Prehistoria, Diputación de Valencia, C/Corona 36, 46003, Valencia, Spain.  
helena.bonet@dival.es

CHARLÈNE BOUCHAUD

UMR 7209, Archéozoologie, Archéobotanique. Sociétés, Pratiques, Environnements (Muséum national d'histoire naturelle). 55, rue Buffon 75005 Paris, France.  
charlene.bouchaud@gmail.com

VALENTINA CARACUTA

Laboratory of Archaeobotany and Palaeoecology (L.A.P.). University of Salento-Lecce. Via Birago 64, 73100, Lecce. Italy. Department of Human Science. University of Foggia. Via Arpi, 71100, Foggia. Italy.  
v.caracuta@alice.it

YOLANDA CARRIÓN MARCO

Department of Prehistory and Archaeology. University of Valencia. Avda. Blasco Ibáñez, 28, 46010 Valencia, Spain.  
Yolanda.carrion@uv.es

RAFFAELLA CASSANO

Department of Antiquity, University of Bari, Italy.  
r.cassano@lettere.uniba.it

LUCIE CHABAL

CBAE UMR 5059 CNRS Univ. Montpellier 2 EPHE. Institut de Botanique. 163 rue A. Broussonnet. 34090 Montpellier, France.  
chabal@univ-montp2.fr

GIAMPIERO COLAIANNI

Laboratory of Archaeobotany and Palaeoecology. University of Salento. Via Dalmazio Birago 64, 73100 Lecce, Italy.  
charcoal@unile.it

CARME CUBERO I CORPAS

Museu Arqueològic de l'Esquerda. 08510 Roda de Ter, Spain.  
ccubero@uoc.edu

SONIA DE HARO POZO

Cl. Enseñanza, 11, 12001 Castellón, Spain.  
sonideharo@gmail.com

ARTURO DE LOMBERA-HERMIDA

Grupo de Estudios para a Prehistoria do NW Ibérico (GEPN). Departamento de Historia I. USC. 15782 Santiago de Compostela, Spain.  
Institut Català de Paleoecologia Humana i Evolució Social (IPHES), C/ Marcel·lí Domingo s/n Campus Sescelades URV (Edifici W3) 43007, Tarragona, Spain.  
Area de Prehistoria, Universitat Rovira i Virgili, Av. Catalunya 35, Tarragona 43002, Spain.  
alombera@iphes.cat

PATRÍCIA DIOGO MONTEIRO

Núcleo de Arqueologia e Paleoecologia da Universidade do Algarve. Faculdade de Ciências Humanas e Sociais da



Universidade do Algarve, Campus de Gambelas, 8005-139 Faro, Portugal.  
pamonteiro@ualg.pt

ALEXA DUFRAISSE  
CNRS, UMR 7209 “Archéozoologie, archéobotanique”, 55 rue buffon 75005 Paris, France.  
dufraisse@mnhn.fr

MICHELLE ELLIOTT  
UMR 8096 “Archéologies des Amériques”, CNRS. Maison René Ginouvès. 21, allée de l’Université. F-92023 Nanterre Cedex, France.  
Michelle.Elliott@mae.u-paris10.fr

LAURENT FABRE  
INRAP Méditerranée, 561 Rue Etienne Lenoir, Km Delta, 30900 Nîmes, France  
Thau agglo, Jardin antique Méditerranéen, Rue des Pioch, 34540 Balaruc les Bains, France  
CBAE, CNRS /Univ. Montpellier 2/EPHE, Montpellier, France  
l.fabre@thau-agglo.fr

RAMÓN FÁBREGAS VALCARCE  
Grupo de Estudos para a Prehistoria do NW Ibérico (GEPN). Departamento de Historia I. USC. 15782 Santiago de Compostela, Spain.  
ramon.fabregas@usc.es

GINA FARACO BIANCHINI  
Departamento de Antropologia, Museu Nacional, Universidade Federal do Rio de Janeiro. Quinta da Boa Vista, 20940-040, Rio de Janeiro, Brazil.  
ginabianchini@ufrj.br

ISABEL FIGUEIRAL  
INRAP Méditerranée, 561 rue Etienne Lenoir, km Delta, 30900 Nîmes, France.  
CBAE UMR 5059 CNRS Univ. Montpellier 2 EPHE. Institut de Botanique. 163 rue A. Broussonnet. 34090 Montpellier, France.  
isabel.figueiral-rowe@inrap.fr

CUSTODE SILVIO FIORIELLO  
Department of Antiquity, University of Bari, Italy.  
s.fioriello@lettere.uniba.it

GIROLAMO FIORENTINO  
Laboratory of Archaeobotany and Palaeoecology (L.A.P.). University of Salento-Lecce. Via Birago 64, 73100, Lecce. Italy.  
girolamo.fiorentino@unisalento.it

MARÍA SOLEDAD GARCÍA MARTÍNEZ  
Departamento de Prehistoria, Arqueología, Historia Antigua, Historia Medieval y Ciencias y Técnicas Historiográficas, Facultad de Letras, Universidad de Murcia. C/ Santo Cristo, 1. 30001-Murcia, Spain.

msgarmar@um.es  
ANNA MARIA GRASSO  
Laboratory of Archaeobotany and Palaeoecology, Università del Salento, 73100 Lecce, Italy.  
grasso\_annamaria@libero.it

ROBERT HOFMANN  
Graduate School “Human Development in Landscapes”, Christian-Albrecht-University (CAU) D-24098 Kiel, Germany.  
Institute for Pre- and Protohistoric Archaeology CAU, D-24098 Kiel, Germany.  
robert.hofmann@ufg.uni-kiel.de

JESÚS F. JORDÁ  
Dpto. de Prehistoria y Arqueología. UNED. 28040 Madrid, Spain.  
jjorda@geo.uned.es

MARIA LITYŃSKA-ZAJĄC  
Institute of Archaeology and Ethnology Polish Academy of Sciences, Krakow Branch, Ślawkowska 17, 31-016 Kraków, Poland.  
marialitynska@gazeta.pl

THOMAS LUDEMANN  
University of Freiburg, Faculty of Biology, Dept. of Geobotany. Schaezlestrasse 1, D-79104 Freiburg, Germany.  
thomas.ludemann@biologie.uni-freiburg.de

SUSAN LYONS  
Department of Archaeology, University College Cork, Cork, Ireland.  
lyons.su@gmail.com

BERNAT MARTÍ OLIVER  
Museu de Prehistòria de València-SIP. C. de la Corona 32, 46003 València, Spain.  
Bernat.Marti@dival.es

MARÍA MARTÍN-SEIJO  
GEPN-Grupo de Estudos para a Prehistoria do Noroeste Ibérico. Dpto. Historia I. Universidade de Santiago de Compostela. Praza da Universidade s/n. 15782, Santiago de Compostela, Spain.  
maria.martin.seijo@gmail.com

FRASER J.G. MITCHELL  
Botany Department, School of Natural Sciences, Trinity College Dublin, Ireland.  
fmitchell@tcd.ie

JOHANNES MÜLLER  
Graduate School “Human Development in Landscapes”, Christian-Albrecht-University (CAU) D-24098 Kiel, Germany.  
Institute for Pre- and Protohistoric Archaeology CAU, D-24098 Kiel, Germany.

johannes.mueller@ufg.uni-kiel.de  
NILS MÜLLER-SCHEESSEL  
Roman-Germanic Commission, Plamgartenstr. 10-12, 60325 Frankfurt a.M., Germany.  
muellerscheessel@rgk.dainst.de

OLIVER NELLE  
Institute for Ecosystem Research CAU, D-24098 Kiel, Germany.  
onelle@ecology.uni-kiel.de

MARIA NTINOU  
Hellenic Open University, Aggelou Sikelianou 2, GR – 452 21 Ioannina, Greece.  
maria.ntinou@uv.es

ELLEN OCARROLL  
Botany Department, School of Natural Sciences, Trinity College Dublin, Ireland.  
eocarroll@tcd.ie

LORNA O'DONNELL  
14 Rockstown Park, Tooban, Burnfoot, County Donegal, Ireland.  
odonnell.lorna@gmail.com

DANIELA ORRICO  
Laboratory of Archaeology “M. Napoli”, University of Salerno. Via Ponte don Melillo, 84084 Fisciano (Salerno), Italy.  
alab@unisa.it

ARNE PAYSEN  
Institut für Ökosystemforschung der CAU Kiel, Olshausenstr. 75, 24118 Kiel, Germany.  
isentosamballerer@gmx.de

CHRISTOPHE PELLECUER  
UMR 5140 Archéologie des Sociétés Méditerranéennes. DRAC Languedoc-Roussillon. Service Régional de l'Archéologie. 5 rue de la Salle-L'Évêque. CS 49020. 34967 Montpellier cedex 2, France.  
christophe.pellecier@culture.gouv.fr

MANUEL PÉREZ-RIPOLL  
Department of Prehistory and Archaeology. University of Valencia. Avda. Blasco Ibáñez, 28, 46010 Valencia, Spain.  
Manuel.perez@uv.es

RAQUEL PIQUÉ  
Dpt. de Prehistòria. Universitat Autònoma de Barcelona. 08193 Cerdanyola del Vallès, Spain.  
raquel.pique@uab.cat

ANGELA PONTRANDOLFO  
Laboratory of Archaeology “M. Napoli”, University of Salerno. Via Ponte don Melillo, 84084 Fisciano (Salerno), Italy.  
alab@unisa.it

XOSÉ PEDRO RODRÍGUEZ-ÁLVAREZ  
Institut Català de Paleoecologia Humana i Evolució Social (IPHES), C/ Marcel·lí Domingo s/n Campus Sescelades URV (Edifici W3) 43007, Tarragona, Spain. Area de Prehistoria, Universitat Rovira i Virgili, Av. Catalunya 35, Tarragona 43002, Spain.  
xprodriguez@iphes.cat

M<sup>a</sup> OLIVA RODRÍGUEZ-ARIZA  
Instituto Universitario de Arqueología Ibérica. Universidad de Jaén. Edif. C-6, 23071 Jaén, Spain.  
moliva@ujaen.es

MÓNICA RUIZ-ALONSO  
Grupo de Investigación Arqueobiología (CCHS, CSIC). Albasanz, 26-28. 28037 Madrid, Spain.  
monica.ruiz@cchs.csic.es

ALFONSO SANTORIELLO  
Laboratory of Archaeology “M. Napoli”, University of Salerno. Via Ponte don Melillo, 84084 Fisciano (Salerno), Italy.  
alab@unisa.it

FRANCESCO SCELZA  
Laboratory of Archaeology “M. Napoli”, University of Salerno. Via Ponte don Melillo, 84084 Fisciano (Salerno), Italy.  
alab@unisa.it

RITA SCHEEL-YBERT  
Departamento de Antropologia, Museu Nacional, Universidade Federal do Rio de Janeiro. Quinta da Boa Vista, 20940-040, Rio de Janeiro, Brazil.  
scheelybert@mn.ufrj.br

WERNER H. SCHOCH  
Labor für quartäre Hölzer, Unterrütistrasse 17, 8135 Langnau a. A. Schweiz.  
holz.schoch@woodanatomy.eu  
www.woodanatomy.eu

TIM M. SCHROEDTER  
Graduate School “Human Development in Landscapes”, Christian-Albrecht-University (CAU) D-24098 Kiel, Germany.  
Institute for Ecosystem Research CAU, D-24098 Kiel, Germany.  
tschroedter@ecology.uni-kiel.de

JOSÉ LUIS SOLAUN  
University of the Basque Country (UPV/EHU). Tomás y Valiente s/n. 01006 Vitoria-Gasteiz, Spain..  
joseluis.solaun@ehu.es

ANGELA STELLATI  
Laboratory of Archaeobotany and Palaeoecology, Department of Cultural Heritage, University of Salento, via D. Birago 64, 73100 Lecce.  
Department of Antiquity, University of Bari, Italy.

angela.stellati@libero.it

GIOVANNI STRANIERI  
Centre d'histoire et d'archéologie médiévales -  
Université Lumière Lyon 2, 69365 Lyon, France.  
giovanni.stranieri@univ-lyon2.fr

GEORGIA STRATOULI  
IZ' Ephorate of Prehistoric and Classical Antiquities,  
Aristotelous 16, GR – 582 00 Edessa, Greece.  
59strat@otenet.gr

INGELISE STUIJTS  
Discovery Programme, 63 Merrion Square, Dublin  
2, Ireland.  
ingelise@discoveryprogramme.ie

CHRISTOPHE TARDY  
INRAP Méditerranée, 561 Rue Etienne Lenoir, Km  
Delta, 30900 Nîmes, France.  
christophe.tardy@inrap.fr

ANDRÉS TEIRA BRIÓN  
Grupo de Estudos para a Prehistoria do NW Ibérico  
(GEPN). Departamento de Historia I. USC. 15782  
Santiago de Compostela, Spain.  
andresteirabrimon@gmail.com

MARGARETA TENGBERG  
University of Paris 1, UMR 7209, Archéozoologie,  
Archéobotanique. Sociétés, Pratiques,  
Environnements (Muséum national d'histoire  
naturelle). 55, rue Buffon 75005 Paris, France.  
margareta.tengberg@mnhn.fr

ROMAIN THOMAS  
Université de Picardie Jules Verne. Ecologie et

Dynamiques des Systèmes Anthropisés – 1 rue des  
Louvels 80037 Amiens cedex, France.  
romain.thomas@u-picardie.fr

GUILLERMO TORTAJADA COMECHE  
Servicio de Investigación Prehistórica, Museo de  
Prehistoria, Diputación de Valencia, C/Corona 36,  
46003, Valencia, Spain.  
g.tortajada@hotmail.com

SÍLVIA VILA MOREIRAS  
Dpt. de Història. Universitat de Lleida. 25003  
Lleida, Spain.  
svila2@hotmail.com

VALENTÍN VILLAVERDE  
Department of Prehistory and Archaeology.  
University of Valencia. Avda. Blasco Ibáñez, 28,  
46010 Valencia, Spain.  
Valentin.villaverde@uv.es

JAIME VIVES-FERRÁNDIZ SÁNCHEZ  
Servicio de Investigación Prehistórica, Museo de  
Prehistoria, Diputación de Valencia, C/Corona 36,  
46003, Valencia, Spain.  
jaime.vivesferrandiz@dival.es

LYDIA ZAPATA  
University of the Basque Country (UPV/EHU).  
Tomás y Valiente s/n. 01006 Vitoria-Gasteiz,  
Spain.  
lydia.zapata@ehu.es

JOÃO ZILHÃO  
ICREA Research Professor at the University of  
Barcelona, Spain.  
joao.zilhao@ub.edu

## BRICK IN THE WALL: AN ARCHAEOBOTANICAL APPROACH TO THE ANALYSIS OF DRY STONE STRUCTURES (PUGLIA – ITALY)

*1* Laboratory of Archaeobotany and Palaeoecology - Università del Salento, 73100 Lecce, Italy. [grasso\\_annamaria@libero.it](mailto:grasso_annamaria@libero.it); [girolamo.fiorentino@unisalento.it](mailto:girolamo.fiorentino@unisalento.it)

*2* Centre d'histoire et d'archéologie médiévales - Université Lumière Lyon 2, 69365 Lyon, France. [giovanni.stranieri@univ-lyon2.fr](mailto:giovanni.stranieri@univ-lyon2.fr)

**Summary:** Dry stone constructions are a common occurrence in many Mediterranean landscapes. One of these structures known as Pareto-ne dei Greci (Taranto, Southern Italy), was subject to an archaeological investigation. Soil and sediment material within this wall, as well as those above and below it, were sampled and processed for archaeobotanical studies. In this manner it was possible to understand its building technique as well as to provide a chronological context for it. Through anthracological analysis it was possible to insert the Pareto-ne within the surrounding agricultural landscape, thus better highlighting its function in relation to the history of the territory.

**Key words:** Dry stone wall, Archaeobotany, Middle Ages, Southern Italy.

### INTRODUCTION

In central-southern Puglia, the dry stone building technique is used for linear and boundary structures (walls of various dimensions) and for individual structures such as buildings used for temporary, seasonal, intermittent or permanent habitation (shelters, huts etc.). It is also used to create random or structured piles of stones (*specchie*, *cairns*, *tumuli*) (Ambrosi 1990). Their ubiquitous presence in the region has prompted landscape archaeologists to seek special instruments with which to perform a thorough reading of this rich source of data. Indeed, it is precisely their

frequency – together with their function as the “skeleton” of the anthropised landscape – that makes the systematic study of dry stone structures crucial to our overall knowledge of the history of the environment, of the landscape and the region.

In Puglia, the dry stone walls are mostly of two types. On the one hand there is the dense web of low walls that mark the boundaries between fields. The other type is relatively rare; much taller and thicker, they are known locally as *paretoni* or *limitoni* (the suffix indicating their large size) and in some cases stretch for many kilometres. While the former are to be studied precisely because of their ubiquity, the ex-

ceptional nature of the *paretoni* raises specific questions regarding their origin and function.

This study aims to analyse an exemplary case of the latter type of structure, by means of a field study that began in 2005 of the so-called *paretone di Sava*, in the province of Taranto (Stranieri *et al.* 2009). The *paretone* has been identified by local historians as part of the possible fortified frontier between the Byzantine and Lombard areas of influence, the territory having been a bone of contention between the two powers from the late 7<sup>th</sup> to late 9<sup>th</sup> centuries. The myth of “the Greek dyke” seems however to have been formed in the 19<sup>th</sup> century (Stranieri 2000) and does not seem to be borne out by field data, hence the need to establish the structure’s true historic nature.

Generally speaking, the survey techniques used by archaeologists for this type of artefact are descriptive. Only rarely has there been a thoroughgoing stratigraphic survey of the terrain to establish the context. This study also sought to assess the potential utility of an archaeobotanical study of these dry-stone constructions. Their specific informative potential is based on the following considerations: 1) They rest on top of long stretches of palaeo-soil, which has thus not been affected by ploughing; 2) they themselves constitute long stretches of organic sediment; 3) they represent ecological – and ultimately archaeological – “niches” or rather “corridors”. On the basis of these results it is possible to propose a diachronic model of the evolution of an agricultural landscape, to be integrated with data on the dynamics of settlement.

## THEORETICAL BACKGROUND

This study, part of a wider research project, focuses on the history of the environment and on the evolution of the medieval agrarian landscapes of central and southern Puglia. This project looks at various aspects of the landscape (cf. Sereni 1962; Aston 1985, Caldo 1987; Cambi and Terrenato 1994; Chouquer 2000) such as the structural and interrelated components of a system (Raynaud 2003), some of which have long

been amenable to an archaeological reading while others remain obscure due to a lack of suitable survey techniques. In consideration of this varied legibility, archaeology has tended to rely on settlements, projecting on to the surrounding agrarian landscape an image derived from data gathered in tiny portions of space that are –often erroneously and with no regard to nuance– referred to as “sites”.

In a systemic and holistic framework however (Fiorentino 2004), a suitable characterisation of the agrarian structures would take account of their regional and administrative aspects and their relationship to the road network, the size and ownership of landholdings, palaeovegetation, use of the soil, crop systems and management of uncultivated areas, so as to cover the entire economic system including agriculture. This could be used to complement or modify interpretations that derive from research into settlements, especially when such research is not based on a satisfactory series of data, as is still the case with the early-medieval northern Salento. Indeed, the two types of evidence mutually depend on each other, to the point that the transformations observed in the one may be considered a reflection of those occurring in the other. Knowledge of the history of the fields, pastures and woods (the “living space” and the “places of work”) makes it easier to understand the dynamics of settlement, even when little is known about the settlements themselves.

When the landscape begins to be thought of as an enormous archaeological tableau, readable not just from above but also from within (by means of archaeological excavation), then *all* the evidence necessarily enters the field of archaeology and its transformations can be read as the expression of environmental, economic and social dynamics. In this way, spaces that were not settled –and even spaces that were not cultivated– cease to be considered “marginal” and are therefore studied fully –not merely in search of certain “anomalies” that may be considered evidence of abandoned settlements. In such an archaeology of agrarian systems, each element of the landscape –whether



still functional, no longer functional or fossilised—must therefore be studied and explained before being inserted in a chronological perspective (Chouquer 1996; Raynaud 2003). As well as knowledge of these components, it can also provide new elements for the archaeology of settlements and the history of technology, thus completing the picture in terms of material culture.

Within this tradition of studies and in the wake of the pioneering work of Richard Hodges in the United Kingdom (cf. Hodges 1991), Italy has also seen the development of an archaeology of agrarian and rural property delimitation, by means of rows of stones, ditches, hedges and dry stone walls. The historical development of such delimitation is manifested in the contemporary landscape—with its distinctive geometrical forms, dimensions and physical appearance. It reflects territorial boundaries, the limits of large feudal and ecclesiastical estates, the patchwork of smallholdings and the road network, all stratified in a “collapsed chronology” of thousands of years of human influence on the landscape.

### THE CASE STUDY

The *paretone* studied here is situated in the municipality of Sava, 31 km east of Taranto and 15 km north of the Ionian Sea (Fig. 1). It is cited in archive sources from the 15<sup>th</sup> century onwards. In addition, a trove of coins was discovered by chance in 1953 (Pichierra 1976), in a stretch of the *paretone* that is no longer extant. The trove was composed of an unknown number of silver carlini gigliati, datable to the reign of Robert I of Anjou (1309-1343).

In its current state, the *paretone* of Sava is about 1.3 km long but only the central stretch of about 700 m is still in a good state of conservation. It consists of two parallel walls with fill between them, and is on average about 4 m thick. It is oriented along a north-south axis and the height varies between 1 and 3 m (Fig. 2).

It is made up of small, medium and large stones

from the surrounding fields, which are characterised by numerous outcrops of Altamura (Cretaceous) limestone. Along its east side are numerous ramps up to the top, as well as basic shelters incorporated into the structure of the wall. Such structures are entirely absent from the west side. Again on the east side of

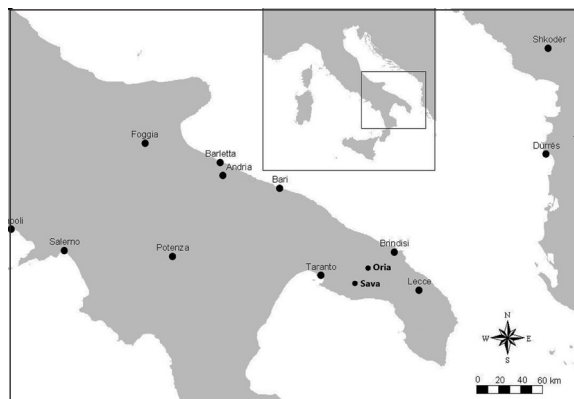


Figure 1. Site location.



Figure 2. The *paretone* of Sava.

the *paretone* are rectangular and semicircular niches, whose functional and chronological interpretation remains problematic. What is certain is that the east side appears to have been the object of greater attention than the other side. To the south and north of this central stretch the *paretone* has a less structured appearance; where the wall is built on a calcarenite substrate (Gravina Calcarenite) (cf. Stranieri and Napolitano 2009), long stretches of it have been invaded by a tall, Mediterranean maquis-type hedge. The boundary marked by the wall continues in a northerly direction in the form of a country lane and rows of stones marking the edges of fields for a total length of roughly 4.3 km.

## METHODS

In choosing which stretch of the *paretone* to excavate we selected a point where a country lane cuts across it, enabling us to make use of an existing cross section. This part of the structure was also characterised by an interesting difference in height between the two outer walls, which is also seen in the DTM. Stratigraphic assays were conducted in an area 3x8 m that was perpendicular to the structure and included its terminal segment, which was entirely dismantled. In addition, two other assays of 1x2 m were conducted adjacent to the wall, one on each side (Fig. 3). The



Figure 3. The *paretone* being excavated.

wall was stratigraphically surveyed in cross section, disassembled and then rebuilt as before.

Systematic archaeobotanical sampling was conducted for each stratigraphic unit. A grid with one-metre squares was imposed on the entire area subject to stratigraphic assays and a 5-litre sample of earth was taken from each of them.

After taxonomic classification, a sample was <sup>14</sup>C-dated with high resolution mass spectrometry at the CeDaD - University of the Salento, thus providing an absolute dating.

Lastly, reconnaissance of the current vegetation was conducted on the wall and the area immediately surrounding it.

## DATA AND RESULTS

The excavation of the structure highlighted a complex archaeological stratigraphy (Fig. 4) and some interesting anthracological data.

The substrate on which the two external sides and the fill between them were built up (SUs 17, 27, 29, 34, 35) is characterized by the overwhelming presence of *Erica* sp. In addition, SU 35 yielded 82 fragments belonging to a ceramic cooking pot, probably of local manufacture. Though highly degraded, these fragments do not exhibit traces of flutiation and may thus be considered primary deposits. The only diagnostic element of the pot is the bottom with umbo, which bears similarities with ceramics from excavations conducted in the province of Lecce datable to the 7<sup>th</sup> to 8<sup>th</sup> centuries.

The most ancient phase of construction is a level made up of two rows of medium to large stones bound with earth and placed directly on the agrarian palaeosoil. In its conserved state, this arrangement is about 3.5 m thick and does not exceed 0.45 m in height. The first row (SU 20) yielded only charcoals of *Erica* sp. The second row, broadly similar to the first in structural terms, is characterised by the presence of *Quercus ilex* L. (Fig. 5 cf. “I structural phase”). From the time it was built, this linear structure functioned as a “dike”

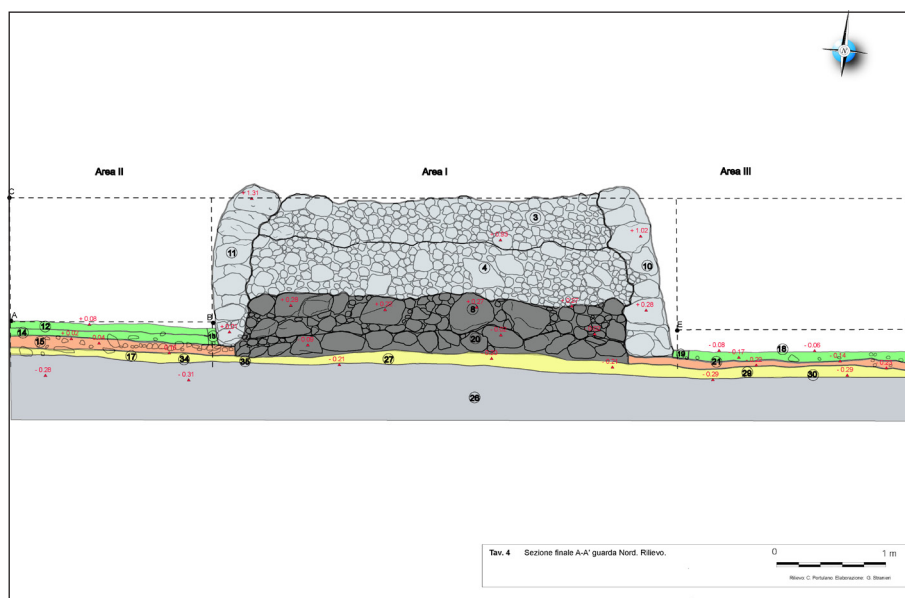


Figure 4. Final section of the *Paretone dei Greci*.

that blocked the eastward movement of colluvium. SUs 15-21, corresponding to these colluvial deposits, were radiocarbon dated to 670-880 cal. AD. They are characterized by the same species found in the earlier phase with the conspicuous addition of *Olea europaea* L. (Fig. 5 cf. “post I structural phase”).

The second row of large stones was covered by a layer of fill, roughly one metre thick, made up of stones of small and medium dimensions (SUs 3-4-10-11). The fill is contained on either side by the two outer walls, which are made of medium to large stones and lean inwards in order to enhance stability. The two outer walls show numerous traces of repairs and reinforcement. For example, below the outer wall on the west side (SU 14) a fragment of etched polychrome ceramics was discovered, datable by its decorative motif to the 16<sup>th</sup> century. The discovery provides a *terminus post quem* for this later building work. The soil beneath the two outer walls (SU 13- 14- 18-19) yielded anthracological remains of *Olea europaea* L., *Erica* sp., *Myrtus communis* L., *Cistus* sp., *Ostrya carpinifolia* Scop., *Sambucus* sp., *Prunoideae* and *Pomoideae* (Fig. 5 cf. “post II structural phase”). The fill (SU 3-4) contained a large quantity of fictile and vitreous fragments, all from modern times.

Currently the area surrounding the *paretone* is mainly used for olive groves. In the immediate vicinity, and often inside its less well-conserved stretches, there are specimens of *Quercus ilex* L., *Punica granatum* L., *Phillyrea* sp., *Myrtus communis* L., *Galium* sp., *Ruscus aculeatus* L., *Crataegus monogyna* Jacq., *Erica* sp., *Calycotome spinosa* (L.) Link, *Rubus fruticosus* L., *Prunus* sp., *Cydonia oblonga* Mill., *Pistacia lentiscus* L., *Asparagus acutifolius* L.

## DISCUSSION AND CONCLUSIONS

The *paretone* today appears to be the result of a single effort of construction. The building techniques and the characteristics of the fill as derived from the archaeological survey do not however entirely clarify its origins and lead rather to two distinct hypotheses. The first is that it was built in a single operation during the early Middle Ages and was perhaps restored at certain points in subsequent periods, as indicated by the presence of ceramics datable to the 16<sup>th</sup> century discovered below the outer wall on the west side. The second is that there were at least two major and distinct structural interventions, possibly separated by a period of use and/or decay of the structure. What is



certain however is that at least the original core of the structure was already present in the 7<sup>th</sup> to 9<sup>th</sup> centuries.

The second issue is the function of this imposing structure. In the absence of documentary sources or clear diagnostic elements, the archaeobotanical approach enabled us to assess changes in the use of the land surrounding it following its construction. However, the proposed approach also entails a reflection on the dynamics of taphonomy in the area of deposition. Due to its inherent design features, this type of structure initially constitutes an “open” basin of deposition: the interstices and gaps between one stone and another allow the passage of sediment and of macro and micro remains of anthropic, animal or plant origin. In time, these spaces fill up, limiting the processes of post-depositional removal. Thus the structure eventually becomes a “closed” basin of deposition. Therefore, from a diachronic perspective, the wall can also be described as “temporarily open”, the processes of input

and removal of material ending either when the basin is full or when it is sealed off by the construction of new, adjacent structures.

The absence of any thermally altered elements near the structure indicates that the charcoal remains entered the context and then settled as a result of depositional and post-depositional processes driven by physical and biological agents. Their basin of origin cannot be far from their place of discovery, because, after a comprehensive visual examination, the charcoals show little sign of rounding. Consequently, since the charcoals are not the result of a single event or process, they indirectly provide information on the evolution of the palaeovegetation of the area. The type and relative chronological horizon of the artefacts and ecofacts discovered in the *paretone* (dated to a period from the 7<sup>th</sup> century to the sub-contemporary period) have also confirmed the validity of considering this type of structure as a “container of information” re-

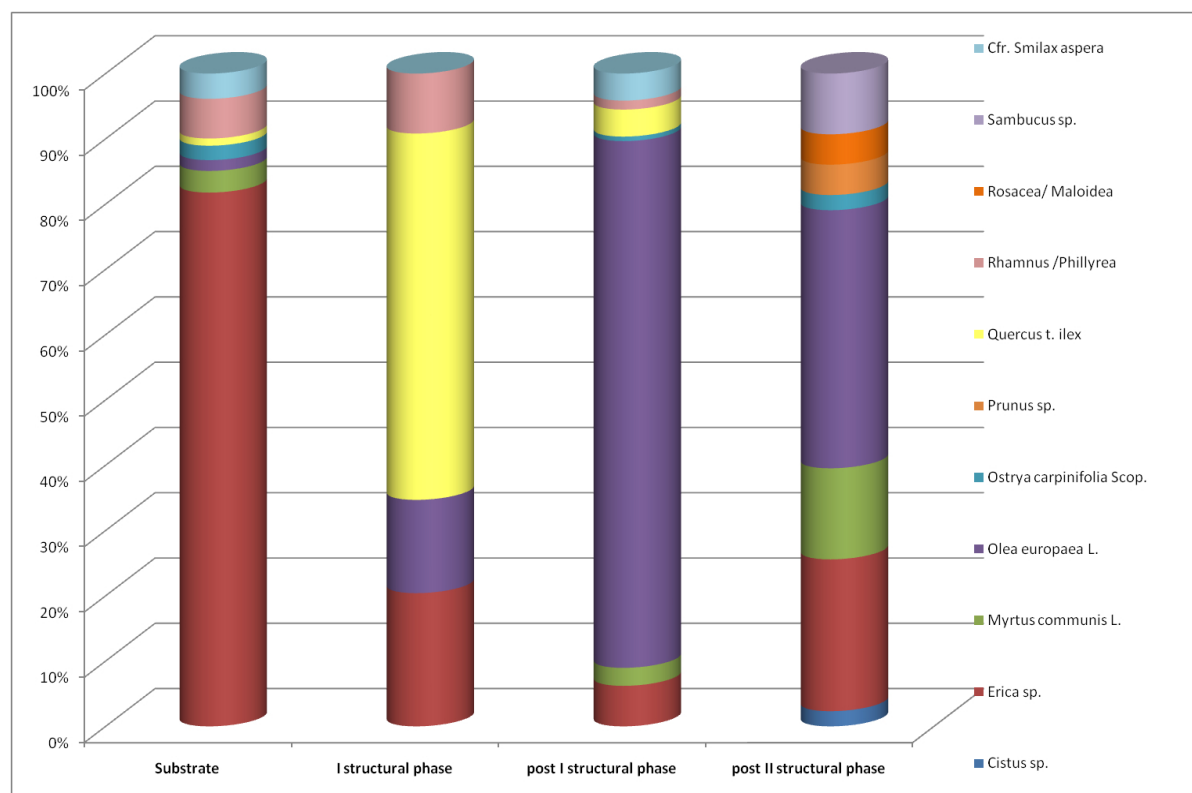


Figure 5. Results of the anthracological analysis (Total fragments: 460).

garding the evolution of the surrounding area.

Thus, the phase preceding the building of the structure is characterized by a landscape of low scrub vegetation, while the first construction phase is linked to a vegetational stage moving towards a mature forest. After this phase (7<sup>th</sup> to 9<sup>th</sup> centuries), the landscape around the *paretone* changed and was probably characterized by olive groves. This was probably not an isolated development but rather was linked to a reorganisation of space and agricultural resources throughout the Salento peninsula. Analyses of pollen conducted near the Alimini Lakes (Di Rita and Magri 2009) indicate an increase in the cultivation of olives in this period and archaeobotanical analyses of the abandoned village of Apigliano seem to confirm pre-eminent role of this resource (Arthur *et al.* 2012). Finally, the soil beneath the outer walls, corresponding to the second stage of construction, contains not only olive, but also plum and apple charcoals, indicating that the landscape had evolved again as a result of increased human exploitation. The results of the anthracological analyses thus seem to provide little backing for a defensive or military interpretation of the structure. Indeed, if that had been the case, it would probably not have been necessary to modify the use of the terrain, for example by planting olive groves. The *paretone* is believed to have originally constituted a field or property boundary which may, in the late Middle Ages, have also become an administrative boundary. In the points where the *paretone* has undergone partial collapse, it has become fossilised due to its colonisation by Mediterranean maquis-type vegetation.

In conclusion, the additional information provided by the archaeobotanical investigation of a dry-stone structure has allowed it to be viewed in the context of its original vegetation. This has provided material for deepening our understanding of the history and function of the artefact and its relationship to the landscape. The importance of the result is enhanced by the consideration that the *paretone* of Sava is situated in a landscape where the nature of the soil and

the depth of the aquifers –unreachable by traditional techniques– make the area unsuitable for settlement. In some periods, such areas play only a minor role in human settlement patterns while in periods of greater demographic and agrarian pressure, they are used as arable land after exhaustive removal of the stones, which are piled up in walls and other structures.

Thus, despite the absence of data on the history of settlement, the knowledge provided by the stratigraphic analysis of this structure and of the surrounding landscape indicates tendencies in terms of demographic pressure and the use of the soil in a given area, phase by phase, over a long period. In the second place, it is legitimate to assume that a better knowledge of the organisation of the agrarian landscape and the use of the soil in successive historical periods will also help to fill the remaining gaps concerning certain phases of the history of settlement, especially the early Middle Ages. Indeed, in a systemic framework, the characterization of the fields, pastures and woods (the “living space” and “places of work”) –by means of studies of this kind– enhances our understanding of the dynamics of settlement, even when the settlements themselves remain obscure due to a lack of diagnostic materials and/or adequate research programmes. Furthermore, the archaeological characterisation of rural settlement patterns and the transformations of the agrarian landscape in the area considered here can improve our understanding of the spatial, regional, economic and cultural dynamics of the northern Salento in the 7<sup>th</sup> to 9<sup>th</sup> centuries. This in turn may shed light on the whether –as has been argued– this area constituted a frontier region between the Byzantine empire and Lombard duchy of Benevento.

The study of the dry-stone walls of central and southern Puglia in accordance with the methods outlined here has thus proved to be a valid approach. It has produced a new series of data that opens up new hypotheses and illustrates patterns in a research context, which for the early Middle Ages had appeared somewhat paralysed due to the lack of data on the history of settlement. When such data become avail-

able, providing a diachronic vision of settlement, the archaeology of the agrarian structures will provide a useful bridge between self-contained approaches to diachronic settlement patterns, uninfluenced by other themes (Brogiolo 1995: 239), and a broader, geo-his-toric overview of the region.

## REFERENCES

- AMBROSI, A. (1990): L'architettura in pietra a secco: costruzione, progetto, tipologie (con riferimento alla Puglia). In: A. Ambrosi, E. Degano, C. Zaccaria eds. *Architettura in pietra a secco. Atti del I Seminario Internazionale (Noci-Alberobello 1987)*, Fasano, 17- 84.
- ARTHUR, P.; FIORENTINO, G.; GRASSO, A. M. (2012): Roads to recovery: an investigation of early medi-eval agrarian strategies in Byzantine Italy in and around the eighth century. *Antiquity* 86 (332), 444-455.
- ASTON, M. (1985): *Interpreting the Landscape: Landscape Archaeology in Local Studies*. London.
- BROGIOLO, G.P. (1995): Conclusioni. In: G. P. Brogiolo ed. *Città, castelli, campagne nei territori di frontiera (VI-VII sec.)*. Documenti di archeologia 6, 239-245.
- CALDO, C. (1987): *Geografia umana*. Palermo.
- CAMBI, F.; TERRENATO, N. (1994): *Introduzione all'ar-cheologia dei paesaggi*. Roma.
- CHOUQUER, G. (ed.) (1996): *Les formes du paysage, Tome I: Études sur les parcellaires*. Paris.
- CHOUQUER, G. (2000): *L'étude des paysages. Essais sur leurs formes et leur histoire*. Paris.
- DI RITA, F.; MAGRI, D. (2009): Holocene drought, defo-restation, and evergreen vegetation development in the central Mediterranean: a 5,500 year record from Lago Alimini Piccolo, Apulia, southeast Italy. *The Holocene* 19, 295–306.
- FIORENTINO, G. (2004): Il bosco di Belvedere a Supersano: un esempio di archeologia forestale, tra archeologia del paesaggio e archeologia ambientale. In: P. Arthur, V. Melissano, eds. *Supersano. Un paesaggio antico del basso Salento*, Galatina, 23-28.
- HODGES, R. (1991): *Wall-to-Wall History. The Story of Roystone Grange*. London.
- PICHIERRI, G. (1976): Il Limitone dei Greci nel territorio di Sava. *Cenacolo* V-VI, 23-29.
- RAYNAUD, C. (2003): Les systèmes agraires antiques: quelle approche archéologique?. In: S. Lepetz, V. Matherne eds. *Cultivateurs, éleveurs et artisans dans les campagnes de Gaule romaine. Matières premières et produits transformés*. *Revue Archéologique de Picardie* 1/2, 281-298.
- SERENI, E. (1962): *Storia del paesaggio agrario italiano*. Bari.
- STRANIERI, G. (2000): Un limes bizantino nel Salento? *Archeologia Medievale* XXVII, 333-355.
- STRANIERI, G.; NAPOLITANO, C. (2009): Un approccio geoarcheologico alle delimitazioni in pietra a secco della Puglia centro-meridionale. In: G. Volpe, P. Favia eds. *Atti del V Congresso Nazionale di Archeologia Medievale (Foggia – Manfredonia 2009)*, Firenze, 95-100.
- STRANIERI, G.; FIORENTINO, G.; GRASSO, A.M.; NAPOLITANO, C. (2009): Organizzazione e trasformazioni dei paesaggi agrari medievali nel Salento. Un approccio archeologico e archeobotanico allo studio di una delimitazione agraria in pietra a secco (Sava – Taranto). *Archeologia Medievale* XXXVI, 259-271.