



HAL
open science

Self-feeding city: the case of Rennes, France Presenting the urban context and a project of extended urban fruit trees

Catherine Darrot, Gilles Maréchal

► To cite this version:

Catherine Darrot, Gilles Maréchal. Self-feeding city: the case of Rennes, France Presenting the urban context and a project of extended urban fruit trees. 8th AESOP-Sustainable Food Planning Conference, Nov 2017, Coventry, United Kingdom. halshs-01655938

HAL Id: halshs-01655938

<https://shs.hal.science/halshs-01655938>

Submitted on 5 Dec 2017

HAL is a multi-disciplinary open access archive for the deposit and dissemination of scientific research documents, whether they are published or not. The documents may come from teaching and research institutions in France or abroad, or from public or private research centers.

L'archive ouverte pluridisciplinaire **HAL**, est destinée au dépôt et à la diffusion de documents scientifiques de niveau recherche, publiés ou non, émanant des établissements d'enseignement et de recherche français ou étrangers, des laboratoires publics ou privés.

8th AESOP conference food planning
Coventry, 14-15 November 2017

Self-feeding city: the case of Rennes, France

Presenting the urban context and a project of extended urban fruit trees

Catherine Darrot, Agrocampus Ouest
Gilles Maréchal, Terralim

AGRO
CAMPUS
OUEST


TERRALIM
Territoires & Alimentation


ESO
UMR 6590
Espaces & Sociétés



Urbanisation and farmland

The archipelago model, an original situation



Rennes Metropole

400 000
inhabitants

37 communes

A fastly increasing
population

Rennes, self-feeding city

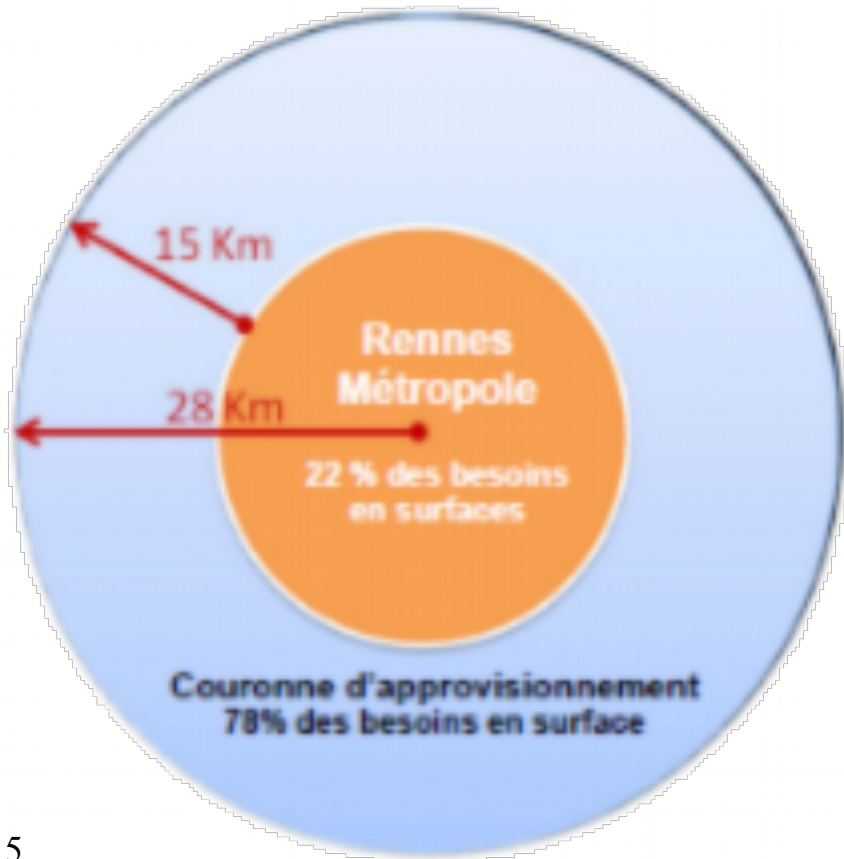
- 2011-2013 : Eating locally, a prospective for Rennes 2020
- An exercise for 2 promotions of Master students «Sustainable agriculture and territorial development», Rennes
- Which area needed to feed the Metropole ?
- What to produce, what to eat ?
- 2 scénarios
 - **Tendencial**: no changes in production and food habits
 - **Autonomy**: optimising productions, diets and wastes for local autonomy

1 - Gross results

(warning : calculation as if the surrounding belt was empty)

Scénario tendanciel

Surface consommée
par habitant : 0,30 ha



Scénario d'autonomie

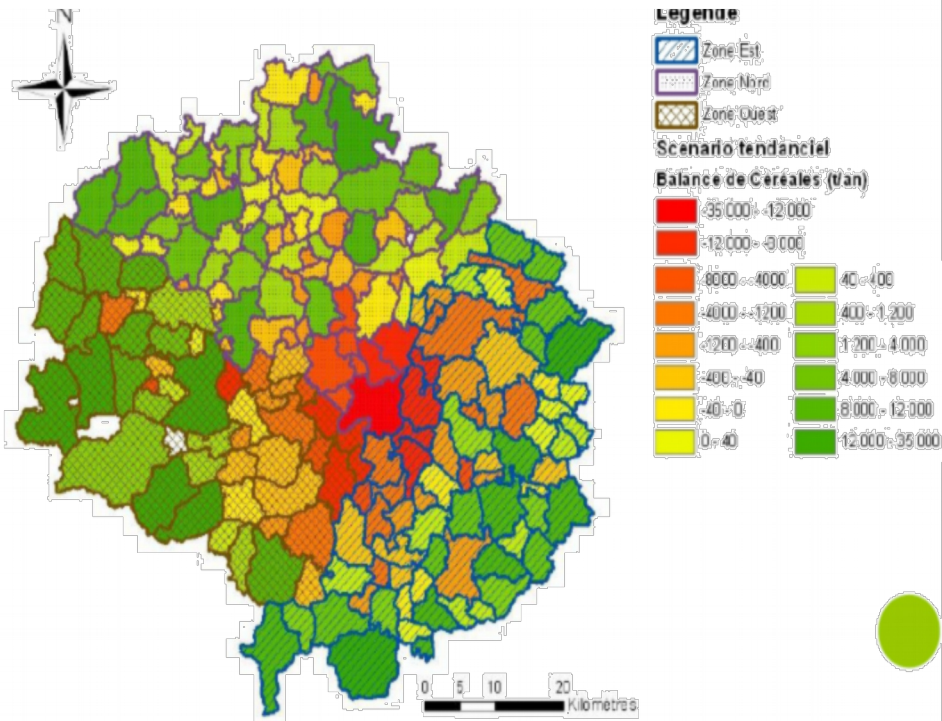
Surface consommée
par habitant : 0,18 ha



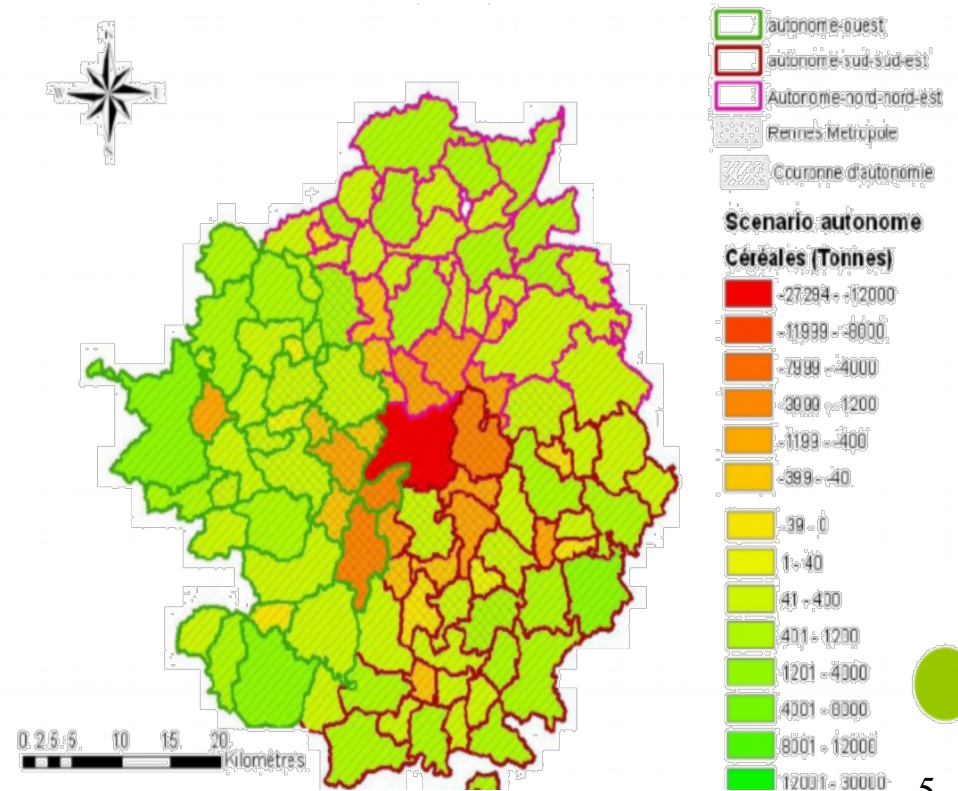
2 – Net results

Area of autonomy, including surrounding inhabitants

Tendencial scenario



Scenario of autonomy

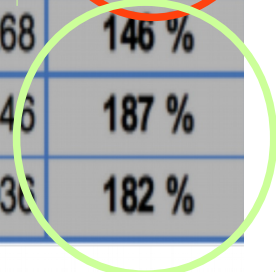



14/11/15

In red communes lacking food / In green communes able to provide food

Focus of the results: lack of fruits (and all vegetables) in Rennes local productions

<i>Actual situation of the local production</i>	<i>Net weight of the food produced (kg)</i>	<i>Weight of food consumed (kg/an/habitant)</i>	<i>Nb of inhabitants fed</i>	<i>% of the needs of Rennes Metropole covered</i>
Cereals	18986833,3	88,0	215666	51 %
Vegetal fats	288265,4	5,5	51958	12 %
Vegetables	14393270,9	49,3	291808	69 %
Potatoes	3345395,9	21,3	157208	37 %
Fruits	826213,5	58,5	14112	3 %
Meat	26 843 491	44	614 268	146 %
Eggs	4 386 695	6	786 146	187 %
Dairy	68 236 917	89	764 930	182 %

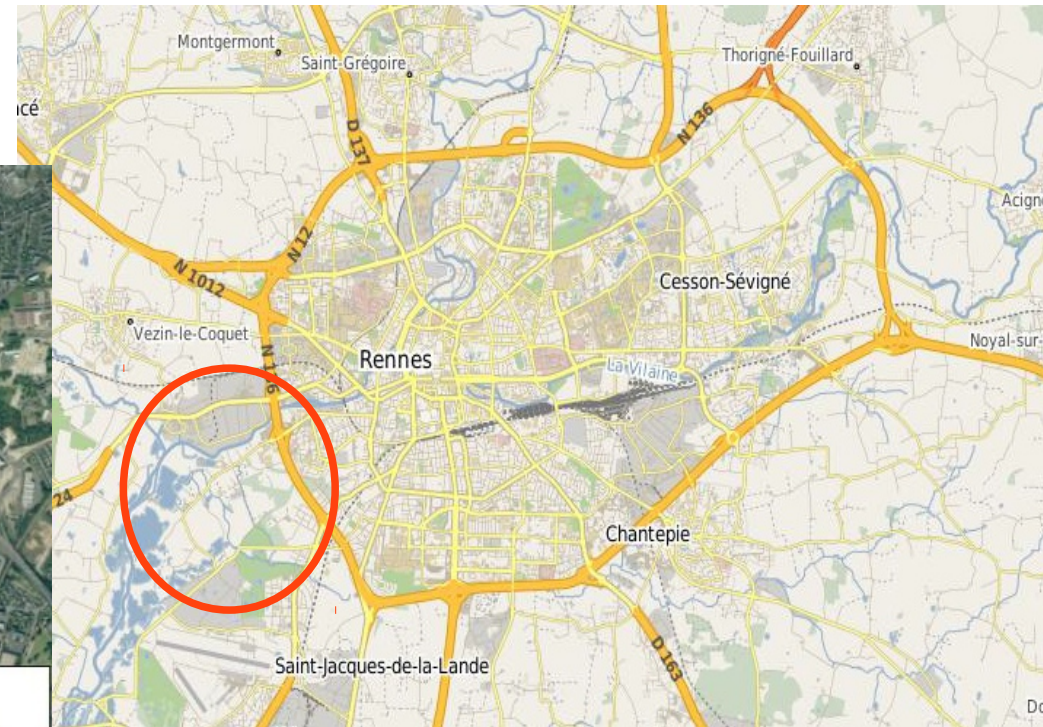


Focus

Fruit trees project in La Prevalaye area

450 ha of farmland next to the city

80 % of public land property

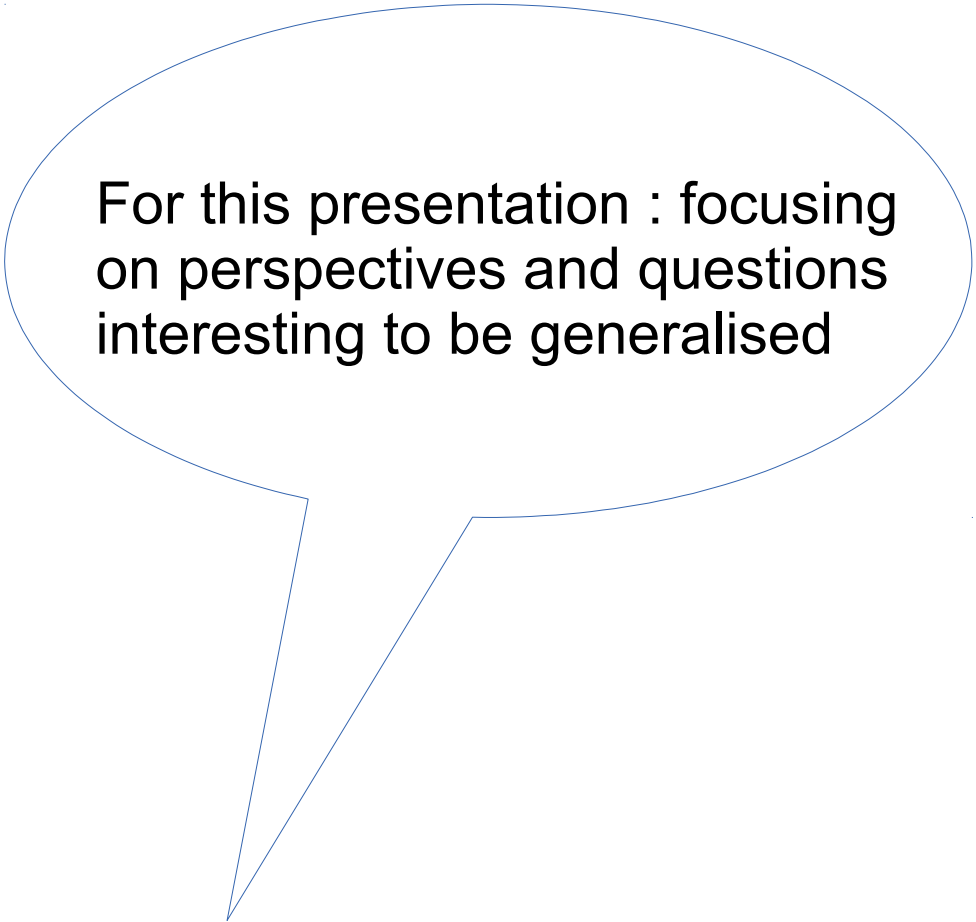


- Question : how to plan this area for
- a better balance on fruit
 - multifunctional uses

Focus

Fruit trees project in La Prevalaye area

- 2016 – 2017 : a new group of students in the same Master => interdisciplinary process
- Question : scenarios to implement fruit trees production for Rennes consumption in La Prevalaye area



For this presentation : focusing on perspectives and questions interesting to be generalised

2 scenarios for fruit trees production

- **Maximising production**

- The city council selects the projects
- Fruits are considered as marketable products
- COSTS mainly covered by the private project managers through fruits sales
- Local marketing
- Incomes of producers completed by educational activities around fruit production
- Quality label

NB : scenario consistent with the local food plan

- **Maximising public participation**

- Fruits are considered as public goods
- The city council provide land and trees for social experimentation around fruits
- COSTS mainly covered by the local council and public budget
- The fruit production is organised by a cooperative system involving citizens, associations, professionals and policy makers
- Local citizens volunteering for production (Incredible edibles type)
- Environmental labels

4 types of designs for fruit planting

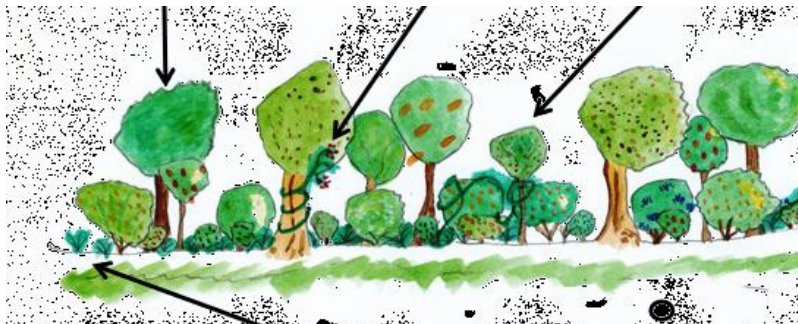
+ Adapted practice agronomic guidelines for each type



Agro-forestry (+ cereals, or sheeps, or poultry, or vegetables)



Orchards

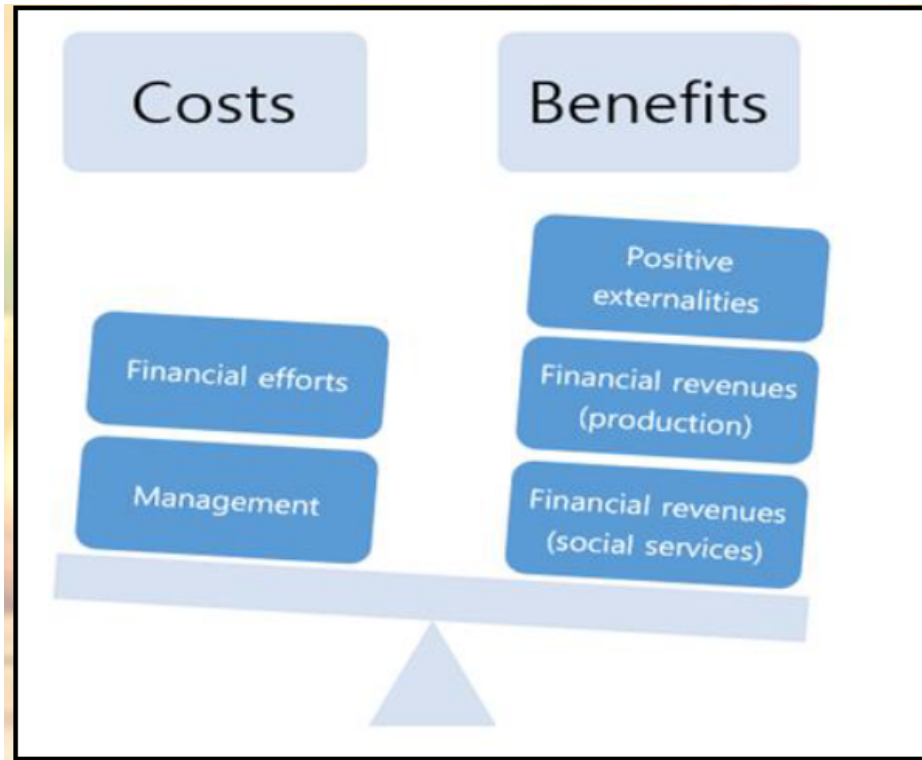


Hedges (with 3 levels of vegetation, all including fruits)



Parkings

Economic approach



Benefits

- Production
- Events
- Public supports for public goods provision
- Land leasing
- Positive externalities

• Costs

- Planting
- Fertilisation, trees protection
- Pruning and maintaining the trees
- Fuel
- Tools
- Jobs
- Services
- Management and administration
- Insurance
- Storage
- Transportation
- Selling and distribution

Local externalities

	Productive scenario	Participatory scenario
Camping, walking	-	++
Jogging	++	++
Activate local market	++	0
Social integration	++	+++
Educational activities, know-how	++	+++
Jobs	+++	++
Increase property value	+	++

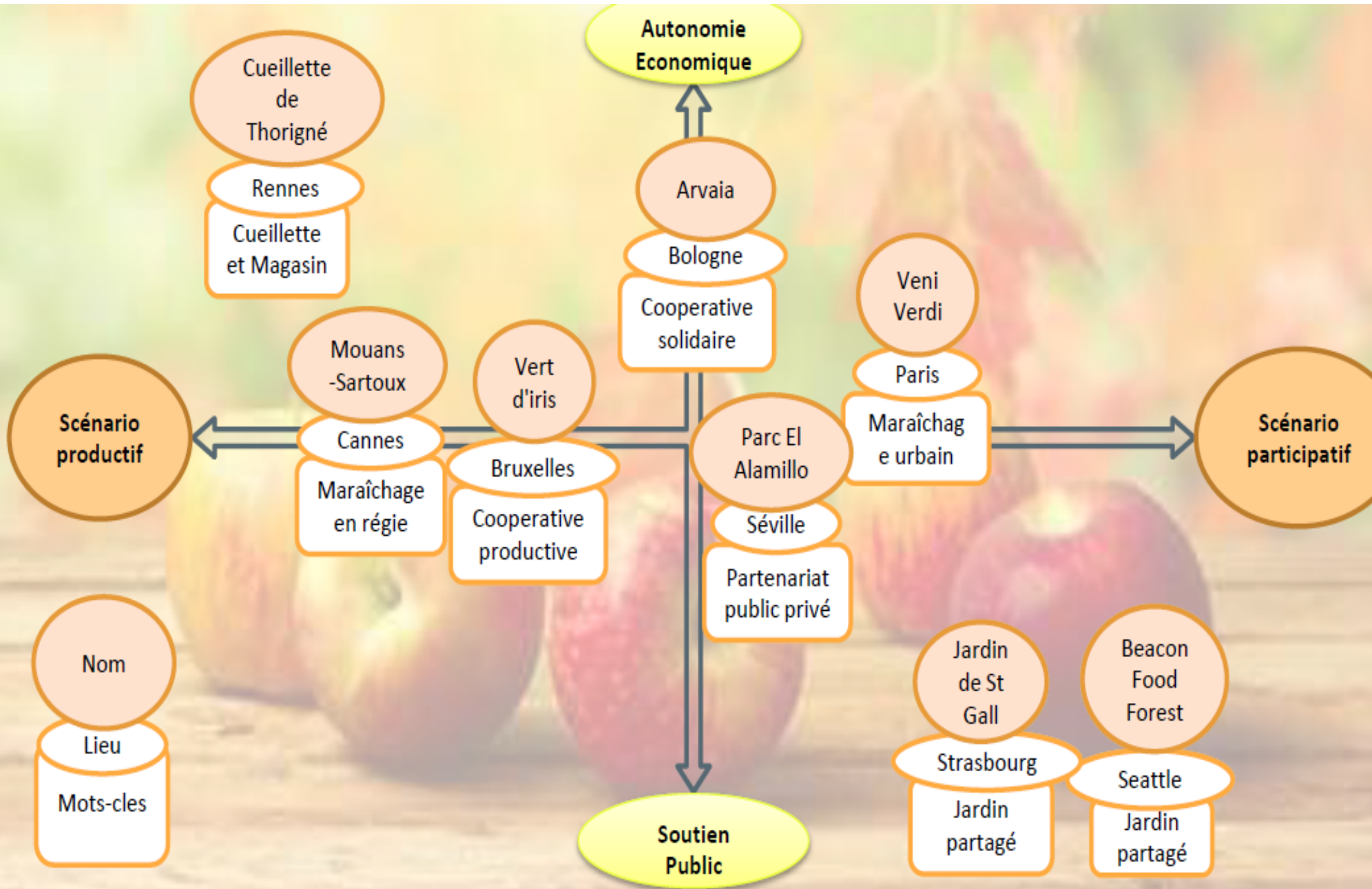
Global externalities

	Productive scenario	Participatory scenario
Environment	++	+++
Greenhouse gaz	+	+
Biodiversity	++	+++
Protection of natural species	++	++
Landscape	++	+++

LEGAL and SOCIAL QUESTIONS to be faced

- What kind of contract for public land ?
- Who is responsible in case of problems ?
- Who owns the trees, the fruits ?
- Who is “the boss”, “the manager” ?
- How to organize mixed funding ?
- How to enrole citizens in participation ?
- How to avoid ony occasional participation and ensure long term care of the trees ?
- Will fruits be stolen or spoiled ?
- How to organise the local fruit marketing including public procurement ?
- Which kind of education and of organisation is needed ?

Other examples





Thank you for your attention !