



HAL
open science

High-resolution Neanderthal settlements in mediterranean Iberian Peninsula: A matter of altitude?

Carlos Sánchez-Hernández, Lionel Gourichon, Ruth Blasco, Eudald Carbonell,
Gema Chacón, Bertila Galván, Cristo Hernández-Gómez, Jordi Rosell,
Palmira Saladié, Joaquim Soler, et al.

► To cite this version:

Carlos Sánchez-Hernández, Lionel Gourichon, Ruth Blasco, Eudald Carbonell, Gema Chacón, et al.. High-resolution Neanderthal settlements in mediterranean Iberian Peninsula: A matter of altitude?. *Quaternary Science Reviews*, 2020, 247, pp.106523. 10.1016/j.quascirev.2020.106523 . halshs-02975272

HAL Id: halshs-02975272

<https://shs.hal.science/halshs-02975272v1>

Submitted on 23 Nov 2021

HAL is a multi-disciplinary open access archive for the deposit and dissemination of scientific research documents, whether they are published or not. The documents may come from teaching and research institutions in France or abroad, or from public or private research centers.

L'archive ouverte pluridisciplinaire **HAL**, est destinée au dépôt et à la diffusion de documents scientifiques de niveau recherche, publiés ou non, émanant des établissements d'enseignement et de recherche français ou étrangers, des laboratoires publics ou privés.



ELSEVIER

Contents lists available at ScienceDirect

Quaternary Science Reviews

journal homepage: www.elsevier.com/locate/quascirev

High-resolution Neanderthal settlements in mediterranean Iberian Peninsula: A matter of altitude?

Carlos Sánchez-Hernández^{a, b, c, d, *}, Lionel Gourichon^d, Ruth Blasco^e,
Eudald Carbonell^{a, b}, Gema Chacón^{a, b, c}, Bertila Galván^f, Cristo M. Hernández-Gómez^g,
Jordi Rosell^{a, b}, Palmira Saladié^{a, b, j}, Joaquim Soler^h, Narcís Soler^h, Josep Vallverdú^{a, b},
Florent Rivals^{a, b, i}

^a Institut Català de Paleoecologia Humana i Evolució Social (IPHES), Zona Educacional 4, Campus Sescelades URV (Edifici W3), 43007, Tarragona, Spain

^b Universitat Rovira i Virgili (URV), Departament d'Història i Història de l'Art, Avinguda de Catalunya 35, 43002, Tarragona, Spain

^c HNHP (CNRS, UMR7194, MNHN, UPVD, Sorbonne Universités) – Musée de l'Homme, 17 Place du Trocadéro, 75016, Paris, France

^d Université Côte d'Azur, CNRS, CEPAM, 06300, Nice, France

^e Centro Nacional de Investigación sobre la Evolución Humana (CENIEH), Paseo Sierra de Atapuerca 3, 09002, Burgos, Spain

^f Universidad de La Laguna, Dpto. de Geografía e Historia (Facultad de Humanidades) Grupo de Investigación Sociedades Cazadoras-Recolectoras Paleolíticas. Pabellón de Gobierno, C/ Padre Herrera, s/n Apartado, Postal 456, 38200, San Cristóbal de La Laguna, S/C de, Tenerife, Spain

^g Universidad de La Laguna, Dpto. de Didácticas Específicas (Facultad de Educación), Grupo de Investigación Sociedades Cazadoras-Recolectoras Paleolíticas, C/ Calle Pedro Zerolo, s/n. Edificio Central, Planta 2, Apartado 456, 38200, San Cristóbal de La Laguna, S/C de, Tenerife, Spain

^h Institut de Recerca Històrica, Universitat de Girona, Plaça Josep Ferrater i Móra, 1, 17004, Girona, Spain

ⁱ ICREA, Pg. Lluís Companys 23, 08010, Barcelona, Spain

^j Unit Associated with CSIC, Departamento de Paleobiología, Museo Nacional de Ciencias Naturales, Madrid, Spain

ARTICLE INFO

Article history:

Received 20 February 2020

Received in revised form

18 July 2020

Accepted 26 July 2020

Available online xxx

Keywords:

Pleistocene

Paleoecology

Western Europe

Dental microwear

Dental mesowear

Dental cementum

Paleodiet

Ungulates

Occupational patterns

ABSTRACT

Neanderthals are widely known to be a resilient human species that successfully faced constant and strong environmental fluctuations modifying the landscapes they inhabited and the availability of their potential resources. It has been traditionally assumed that environmental features could strongly affect human behaviour due to the stretch relationship between their potential prey and the availability of habitats. Environmental changes would produce a high variability in the settlement patterns of the Neanderthal groups. However, the preponderant influence of environmental conditions on these human groups has recently been strongly questioned. This is especially true for the Iberian Peninsula, where latitudinal position and orographic features supported the persistence of environmental conditions that allowed the permanence of a wide range of biotopes and animal and vegetal resources. In the present study, we reconstruct the Neanderthal settlement patterns (i.e. duration and season) from four archaeological sites located in the Mediterranean area of the Iberian Peninsula: Arbreda Cave (Serinyà, Girona), Teixoneres Cave (Moià, Barcelona), Abric Romaní (Capellades, Barcelona), and El Salt (Alcoy, Alicante). We focus on identifying whether they show a high variability in settlement patterns and check for the existence of local influences, such as the altitude. To reach these objectives, we designed a multi-proxy approach combining tooth wear and dental cementum analysis of the main Neanderthal preys: *Cervus elaphus*, *Equus ferus*, *Equus hydruntinus*, *Bos primigenius* and *Capra pyrenaica*. Our results first suggest that local features (i.e. orography, altitude, and environment) appear to be predominant factors determining the main feeding behaviour of the ungulates hunted by Neanderthals. Additionally, seasonal environmental variations seem to have influenced horse migratory behaviour, involving altitudinal movements in search of high-nutritive pastures. Neanderthal survival strategies and settlement patterns seem to have been less affected by environmental particularities and more linked to selective prey procurement based on the seasonal resource availability. Therefore, the duration and seasonality of their settlement patterns and their

* Corresponding author. Institut Català de Paleoecologia Humana i Evolució Social (IPHES), Zona Educacional 4, Campus Sescelades URV (Edifici W3), 43007 Tarragona, Spain.

E-mail addresses: carsanher88@gmail.com, csanchez@iphes.cat (C. Sánchez-Hernández).

mobility throughout the landscape indicate they had a high level of knowledge on the territory they inhabited, as well as on the behaviour and availability of their potential preys.

© 2020 Elsevier Ltd. All rights reserved.

1. Introduction

Human behaviour related to subsistence procurement is a set of immediate and premeditated decisions for which environmental features, resource availability and social factors (among others) determine the choices taken for survival (Pyke et al., 1977; Binford, 2001; Miller and Barton, 2008; de la Torre et al., 2013). Some recent studies suggest however that environmental features could be less relevant to human survival strategies than previously expected (Ríos-Garaizar, 2008; Ríos-Garaizar and Moreno, 2015). Indeed, it is widely known that humans developed a wide range of adaptive skills and strategies providing them advantages for survival in a broad range of habitats, and enabling them to overcome adverse conditions such as the succession of abrupt changes in the landscape (e.g. seasonal changes) or the scarcity of abiotic and biotic resources (Conard and Prindiville, 2000; Costamagno et al., 2006; Richter, 2006; Blasco et al., 2013a; Ilardo and Nielsen, 2018; Weinstein, 2018). On the other hand, if it is assumed that fauna have a close relationship with the surrounding habitat (Dugatkin and Reeve, 2000), then it is undeniable that the potential behaviour of human prey and the environmental stability of their habitats are important factors to consider (Kelly, 1992, 1995; de la Torre et al., 2013). Therefore, prey availability and ecology are still relevant factors in understanding human survival strategies in different environments (Mauss and Beuchat, 1904; Monks, 1981; Gourichon, 2004; Rendu, 2007; Fernández-Laso et al., 2011; Blasco et al., 2014).

Assessing the social behaviour of prehistoric groups is challenging, but research efforts in this field are now increasingly supported by the development of multi-proxy approaches and cutting-edge analytical tools. Accordingly, our main purpose in this paper is to reconstruct the Neanderthal settlement patterns from four Spanish Middle Palaeolithic sites located in the Mediterranean area of the Iberian Peninsula: Arbreda Cave (Girona), Teixoneres Cave (Barcelona), Abric Romaní (Barcelona) and the El Salt shelter (Alicante) (Fig. 1).

The preferential mobility strategies (e.g. circulating/radiating models) and the types of settlement patterns (e.g. logistical/residential models) performed by Neanderthal groups to make better use of available resources have been thoroughly discussed (Mortensen, 1972; Binford, 1980; Kelly, 1983, 1992; Costamagno et al., 2006; Grove, 2009; Delagnes and Rendu, 2011; Ríos-Garaizar and Moreno, 2015; Clark and Barton, 2017; Marín et al., 2019). Indeed, the duration and season(s) (i.e. within the annual cycle) of the settlement stand out as key features that characterized the human settlements. Since Neanderthals seem to have been mainly organized into small groups (Henry et al., 2004; Burke, 2006a; Vallverdú et al., 2010; Hayden, 2012) and exhibited wide-ranging mobility throughout their inhabited territory (Macdonald et al., 2009; Fernández-Laso et al., 2011; Niven et al., 2012), it would be expected that highly variable settlement types (from short to long-term) could be identified (Farizy et al., 1994; Conard and Prindiville, 2000; Armand and Pubert, 2001a; Vaquero et al., 2001; Vallerdú et al., 2005; Burke, 2006a; Rivals et al., 2009b; Daujeard and Moncel, 2010; Daujeard et al., 2011; Moncel and Rivals, 2011; Bargalló et al., 2016; Sánchez-Hernández et al., 2016, 2019; Spikins et al., 2018). However, the occurrence of palimpsests

is a conditioning factor that prevents the identification of single settlement events and limits interpretations regarding the duration and seasonality of human presence in a given place (Machado et al., 2013; Bargalló et al., 2016; Gabucio et al., 2018; Real et al., 2018). This aspect is especially problematic when assessing whether long-term settlement events are due to a real continued presence or are the result of a palimpsest effect. For this reason, we study the behaviour of the main prey (dietary patterns) as well as the hunting strategies (seasonality, targeted age classes) of Western Mediterranean Neanderthal groups to more efficiently assess their subsistence and mobility behaviour.

The duration and seasonality of settlements are also determined by the palaeoecological and environmental variables of a given region, and the strategies of the human groups surviving in these habitats. The numerous and abrupt climatic shifts (i.e. temperate to glacial periods) which occurred during the Middle Palaeolithic period resulted in changes in available resources, and presented constant challenges for fauna and flora adaptation and survival (Dansgaard et al., 1982, 1993; Heinrich, 1988; Hewitt, 2000; D'Errico and Goñi, 2003; Finlayson and Carrión, 2007). However, the Iberian Peninsula seems to have been subject to less extreme and more consistent environmental conditions, since relative climatic stability allowed the maintenance of a constant and wide variety of resources. Several studies point to evidence of resilient forests, which expanded and constricted according to the environmental fluctuations without totally disappearing, especially in regions ruled by Mediterranean influences (Burjachs et al., 2012; López-García et al., 2012, 2015; Allué et al., 2017, 2018; Fernández-García et al., 2018). This evidence is also supported by the stable ecology and distribution of the main Neanderthal prey within this region (Sánchez-Hernández et al., 2020).

The patterns of Neanderthal settlements have been explored through various zooarchaeological (Rosell et al., 2012b; Marín et al., 2017) and technological studies (Conard et al., 2012; Navazo and Carbonell, 2014), as well as more in-depth and specific approaches, such as animal dental wear (Rivals and Deniaux, 2005; Rivals et al., 2009a; Sánchez-Hernández et al., 2016) and stable nitrogen isotope analyses (Moncel et al., 2019; Wißing et al., 2019). In the current study, we intend to further explore this issue by combining tooth microwear and dental cementum analyses in order to more accurately determine the duration and seasonality of human settlements, including in the context of relatively stable vegetal resources (Sánchez-Hernández et al., 2019). Both techniques deal with relatively short time intervals in an individual's life (Sánchez-Hernández et al., 2019, 2020). Through the study of the micro signals produced on the tooth enamel surface in a varying pattern according to the abrasive properties of the food ingested by animals day after day and season after season, tooth microwear provides information about the duration of procurement strategies of human groups, i.e. from short to long-term (Grine, 1986; Solounias and Semperebon, 2002; Rivals et al., 2009b). On the other hand, dental cementum analysis allows the identification of the season of the year in which the individual died, based on the study of the seasonal and incremental cementum bands deposited on the dental root (Klevezal and Kleinenberg, 1969; Gordon, 1988; Pike-Tay, 1991; Lieberman, 1993; Gourichon, 2004; Rendu, 2007).



Fig. 1. Location of the archaeological sites.

1.1. Archaeological sites

1.1.1. Arbreda Cave

Arbreda Cave is located in the foothills of the pre-Pyrenean area at an altitude of 211 m a.s.l., close to the municipality of Serinyà (Gerona, Spain). It belongs to the cave system namely “Paraje del Reclau”, a karstic system formed in travertine terraces as consequence of the lacustrine basin of Banyoles-Besalú (Julià, 1980; Roqué et al., 1999). The stratigraphy is formed by a broad Mousterian sequence from which levels I, J, K, L, M and N were included in the study. The Mousterian sequence shows a chronology ranging from 45,840 to 41,410 cal BP (^{14}C AMS) for upper level I (Maroto et al., 2012, 2005; 1996; Wood et al., 2014), to 120 ka BP (U/Th) for basal level N (Soler i Subils et al., 2012, 2014). The upper zone of level J is in contact with level I, whereas the lower zone lays above the level K dated by U–Th series to 71 ± 4 ka BP (Ajaja, 1994). The fossil record comprises a broad range of large mammals, where *Ursus spelaeus* is the most common carnivore taxa, and ungulates the dominant herbivores. *Cervus elaphus*, *Equus ferus* and *Bos primigenius* were the most common Neanderthal prey throughout the Mousterian sequence (Galobart et al., 1996; Maroto et al., 1996; Ruff et al., 2018; Soler i Subils et al., 2014). The lithic industry is mainly dominated by quartz and quartzite products of local origin and related to the Levallois technique (Maroto et al., 1996; Soler i Masferrer et al., 2004; Soler i Subils et al., 2014).

1.1.2. Teixonerer Cave

Teixoneres Cave is about 4 km away from Moià (Barcelona, Spain), at 760 m a.s.l. in the northeast area of the Iberian Peninsula, flanked to the north by the Pyrenees and to the east by the Mediterranean Sea. We selected the Unit III, which was in turn divided

into two sub-units, i.e., IIIa and IIIb. The chronology of this unit ranged from >51 ^{14}C BP to 43.4 ka cal BP (Talamo et al., 2016). The faunal record, made up of 19 different taxa (Álvarez-Lao et al., 2017), showed a clear dominance of the ungulates *Cervus elaphus*, *Equus ferus* and *Equus hydruntinus*, and also includes several carnivore species, such as *Ursus spelaeus* and *Meles meles*. The lithic technology indicated two different reduction strategies with local raw material (i.e. quartz, limestone ...) characterized by orthogonal and bifacial strategies, while Levallois and Discoidal were applied to the semi-local ones (mainly flint and quartzite) (Rosell et al., 2010, 2017; Bustos-Pérez et al., 2017; Picin et al., 2020).

1.1.3. Abric Romaní

Abric Romaní is a rock shelter situated in the locality of Capelades (Barcelona, Spain) at an altitude of 310 m a.s.l., and formed in Quaternary travertine called Cinglera de Capelló, a cliff about 50 m over the Anoia River. The archaeological site has a stratigraphic sequence of up to 20 m with 25 archaeological levels dated between 110 and 40 ka BP (Bischoff et al., 1988; Sharp et al., 2016; Vaquero et al., 2013), from which levels E, H and I were of interest to this study. The chronology for these levels was: 43.2 ± 1.1 ka BP (^{14}C AMS) for level E, 44.5 ± 1.2 (^{14}C AMS) to 46.6 ± 1.7 ka BP (U/Th) for level H, and 45.1 ± 3.1 to 48.6 ± 2.3 ka BP (U/Th) for level I (Bischoff et al., 1988; Vaquero et al., 2013). The faunal record of these levels indicates the preference of Neanderthals for *Cervus elaphus* and *Equus ferus*, the most represented ungulates (Rosell et al., 2012a; Marín et al., 2017). The lithic industry is characterized by raw materials of local and semi-local origin with a clear predominance of flint. This production is related to Discoid and Levallois strategies in levels E and H, while the Discoid method is more common in level I

(Morant and García-Antón, 2000; Vaquero et al., 2001, 2012; Chacón et al., 2006; Marín et al., 2017).

1.1.4. El Salt

El Salt, which is the most south-eastern site of the study, is 2 km away from Alcoy (Alicante, Spain). Located in the foothills of the Sierra de Mariola, at an altitude of 680 m a.s.l, it is a rock shelter of travertine origin close to the Serpis River. The sequence was divided into 13 units that were grouped into 4 segments (Fumanal, 1994). We will focus on Unit X (subdivided into sub-units Xa and Xb) dated to 52.3 ± 4.6 cal ka BP (Galván et al., 2014a, Galván et al., 2014b). The faunal assemblage from this unit comprises a wide number of species, with *Cervus elaphus*, *Capra pyrenaica* and *Equus ferus* as the main prey of Neanderthal groups (Machado and Pérez, 2016; Pérez et al., 2017). The lithic assemblage is mainly composed of local raw material (i.e. flint and limestone) with a centripetal Levallois technique as the main knapping system and, to a lesser extent, discoidal and non-directional Levallois techniques (Machado-Gutiérrez et al., 2011; Machado and Pérez, 2016; Machado et al., 2017).

2. Material and methods

For the current research, various ungulate dental assemblages have been sampled from the four archaeological sites described above: the Teixoneres and Arbreda caves, and the Abric Romani and El Salt shelters. A total of 297 molars from at least 5 different taxa (*C. elaphus*, *E. ferus*, *E. hydruntinus*, *Bos/Bison* and *C. pyrenaica*) were studied and provided reliable results for mesowear, microwear and cementum (Table 1; see also Table S1 in the supplementary data).

2.1. Dental wear

2.1.1. Tooth microwear

Tooth microwear is a high resolution and non-destructive technique that provides data about the feeding activity of an individual in the last days/weeks of its life (Solounias and Semprebon, 2002). The procedure identifies and quantifies the signals produced on the dental enamel surface during the chewing process (i.e. scratches and pits) by intrinsic (phytoliths) and extrinsic (e.g. dust, grit, sand) particles present in the food ingested by the studied individual. The resulting microwear pattern varies according to the properties of the food ingested, and is also characterised by a fast turnover since each new food intake generates a new signal pattern in a process referred to as the “Last Super Effect” (Grine, 1986). Therefore, the microwear pattern is produced in a short-term period, so this method highlights the diet on a short temporal scale (i.e. hours/days). Consequently, the observed microwear pattern reflects the diet effect of an individual at the time of its death, as well as the surrounding and seasonal environmental

conditions at the same time (Solounias and Semprebon, 2002). We quantified the two main signals identified over the enamel surface: scratches (elongated features of differing widths, depths and refractivity) and pits (circular features of different diameters and depths) (Solounias and Semprebon, 2002; Semprebon et al., 2004). Nevertheless, only the number of scratches is considered for the purpose of the present research. We recorded the density of scratches for each individual, i.e., the number of scratches (NS), which varies according to the season of death. Based on the analytical protocol elaborated by Rivals et al. (2015) using large modern and fossil collections, the study of the variation of the numbers of scratches on the enamel of a set of individuals allows identification of the duration of the ungulate procurement events (i.e. hunting events within the annual cycle) through the combination of the sample-size corrected coefficient of variation (CV*) and the standard deviation (SD) (Rivals et al., 2015). In terms of time window, the procurement events were classified into three categories: short/seasonal events, long events (longer than one season), and separated events (two at least) in non-contiguous seasons (Rivals et al., 2015). These categories were respectively designated as zones A, B and C on the theoretical model established by plotting the CV* and SD values on a bivariate graph (*ibid.*). Finally, we used the number of scratches (NS) for characterizing the diet of an individual during the few days/weeks prior to its death. When transformed into microwear values (i.e., low scratch range (LSR)), these data allow distinguishing between the three main dietary groups: browser, grazer, and mixed feeder. The LSR was obtained by identifying the percentage of individuals from a population or taxon ranging from 0 to 17 scratches per unit of observation (Solounias and Semprebon, 2002; Rivals et al., 2007b; Rivals and Semprebon, 2010). The populations comprising 72.7–100% of individuals showing between 0 and 17 scratches were classified as browsers, while those with less than 22.2% were considered grazers. Mixed feeders overlapped with the previously described groups (i.e. from 20.9 to 70%) depending on the daily amount of attritive/abrasive items consumed (e.g. grasses, leaves or shrubs) (Solounias and Semprebon, 2002; Semprebon and Rivals, 2007; Semprebon et al., 2011).

The selection of the teeth is conditioned by a number criteria in accordance with the protocol described by Solounias and Semprebon (2002) and Semprebon et al. (2004). The selected lower and upper molars must be in a good state of preservation (at least on the occlusal surface), present a visible wear facet on the enamel surface, and belong to adult individuals. A direct observation of the occlusal surface at the stereomicroscope at $35\times$ allows to identify microscopic alterations of a post-mortem nature (e.g. abrasion, erosion or trampling among other) following Teaford standard criteria (Teaford, 1988). These alterations are easily distinguishable from the feeding signal because they strongly modify the enamel surface and present a different morphology (King et al., 1999; Martínez and Pérez-Pérez, 2004; El-Zaatari, 2010). The occlusal surface was subsequently cleaned using acetone and then 96% ethanol in order to remove sediment residues, dirt or chemical compounds from the enamel tissue that could impede or prevent the microscopic analysis. The microscopic sampling process consisted of two successive steps. First, the occlusal surface was replicated with a high-resolution silicone (vinylpolysiloxane) while the upper part of the molar crown was covered by a low-resolution silicone to form the negative mould. Secondly, this mould was filled with a transparent epoxy in order to create the positive cast. The enamel surface recorded on these casts was then observed using a Zeiss-Stemi 2000C stereomicroscope with an ocular reticule, focusing on a 0.16 mm^2 area of analysis.

Table 1
Summary of dental sample size.

Site	Dental Wear			Cementochronology	
	Samples	Mesowear	Microwear	Samples	Cementum
Teixoneres	154	99	128	8	7
Arbreda	72	23	67	5	4
Abric Romani	34	16	27	1	1
El Salt	37	15	36	0	0
Total	297	153	258	14	12

“Samples” refers to the number of selected teeth to be analysed. Mesowear, microwear and cementum data correspond to the teeth suitable for the analyses and which yielded results.

2.2. Tooth mesowear

Tooth mesowear is a non-destructive technique that describes the relative degree of attritive-abrasive tooth wear produced by intrinsic (phytoliths) and extrinsic (dirt, dust and grit) items present in the feeding bolus (Fortelius and Solounias, 2000). Throughout the lifetime of an individual, the morphology and height of the tooth buccal apices are affected and modified by interactions with dietary items on a relatively long temporal scale, i.e. months or years (Fortelius and Solounias, 2000). Given the fact that the attritive-abrasive properties vary according to the diet consumed by an individual, the three main ungulate dietary groups can be categorized through the morphology of the tooth cusps. The low abrasive and highly attritive diet of browsers (feeding mainly on leaves and shrubs) produces high relief and sharp apices, whereas the highly abrasive and lower attritive diet of grazers (feeding on grasses) creates lower relief and rounded or blunt apices. The intermediate attritive-abrasive values of mixed feeders produce diverse patterns more or less oriented towards the dietary preferences of each individual (e.g. a little more browser than grazer, or the reverse). The degree of cusp wear is quantified using the mesowear scoring procedure elaborated by Fortelius and Solounias (2000) from the study of extant and extinct ungulate populations, and modified by Mithbachler and collaborators (2011). The scores grade seven stages of wear, where 0 indicates high relief and sharp apices and 6 refers to no relief and absolutely blunt apices. The tooth selection criteria take into account the age of the individual, discarding those belonging to senescent or young individuals (highly worn and unworn teeth respectively) (Fortelius and Solounias, 2000; Rivals et al., 2007a). In addition, general preservation of the cusps is considered: cusps must present an optimal structural preservation without evidence of breakage or damage (Fortelius and Solounias, 2000; Kaiser and Fortelius, 2003).

2.3. Cementochronology

The dental cementum analysis is a method used for determining the age and season of death of an individual (Scheffer, 1950; Klevezal and Kleinenberg, 1969; Lieberman, 1991; Pike-Tay, 1991; Gourichon, 2004). It is based on the study of the dental cementum, an avascular and mineralized tissue mainly composed of hydroxyapatite crystals and collagen fibres (Boyde and Jones, 1972; Williams and Elliott, 1989; Lieberman and Meadow, 1992), and located in the most external surface of the tooth root (Lieberman and Meadow, 1992; Burke and Castanet, 1995; Gourichon, 2004). The main function of the cementum is to anchor the root to the periodontal ligament and avoid its displacement or loss within the alveolar bone (Schmidt and Keil, 1972; Lieberman and Meadow, 1992; Lieberman, 1993). Structure, composition and organization of this tissue show a great complexity that contributes to the recognition of five different categories of cementum (Schroeder, 1986). Of these categories, the present research focuses on the acellular extrinsic fibre cementum (henceforth shortened to acellular cementum, AC) which is deposited continuously and regularly on the upper part of the root surface throughout the life of the tooth, following predictable seasonal cycles of rate deposition (Pike-Tay, 1991; Lieberman and Meadow, 1992; Burke and Castanet, 1995; Bosshardt and Schroeder, 1996). These growth changes result in the deposition of two optically and structurally different cementum bands over a year (Klevezal and Kleinenberg, 1969; Burke and Castanet, 1995; Gourichon, 2004; Naji et al., 2015). The first, the translucent band (TB), is characterized by a fast growth and low mineralization rate which generally takes place during seasons of good environmental conditions (e.g. spring and summer) (Lieberman, 1991, 1994; Pike-Tay, 1991; Gourichon, 2004). The

second, the opaque band (OB), is thinner, darker than the TB, and characterized by a slow growth and high mineralization rate. It is formed during the months of the year when environmental conditions are least favourable (generally the winter time) (Lieberman, 1991, 1994; Pike-Tay, 1995; Gourichon, 2004).

This alternating growth pattern allows the determination of the age and season of an individual's death, since one pair of TB and OB is deposited per year. Inferring the age of death requires identifying the eruption time of the studied tooth and the total number of pairs of bands observed within the cementum layer. The season of death, which is of interest for our research, is estimated by identifying the nature of the last cementum band (LCB) formed at the time of death: TB or OB (i.e., good season or bad season). When the LCB corresponds to a TB, the degree of completeness of this band can be assessed by calculating the growth rate of the LCB compared to the average thickness of the preceding complete translucent bands. Therefore, the time of death can be more accurately determined for the TB at the beginning, middle and late parts of the 'good season' by assuming constant deposition rates of up to one-third of the mean thickness (1–33.3%), one-to two-thirds (33.4–66.6%) and more than two thirds (66.7–100%), respectively (Gourichon, 2004). This procedure is not applicable to the OB because of its thinness.

The sample preparation protocol followed a petrographic thin section procedure (Gordon, 1988; Lieberman et al., 1990; Pike-Tay, 1991; Burke and Castanet, 1995; Gourichon, 2004; Rendu, 2007), which had been modified by one of us (LG) for preserving the majority of the tooth by sampling one single root and cutting two or more sections per sample. The selection criteria focused on teeth showing well preserved cementum tissue from a macroscopic point of view: absence of fractures or other taphonomic alterations on the root surface. Once selected, only the tooth root was embedded in an epoxy resin. When the resin was dry, the root was separated from the tooth using a low speed precision diamond saw (Buehler Isomet). The same machine was employed to cut the root into thin slices (500–900 µm thick) orthogonal to the cementum surface. The slices were glued on a glass slide and then abraded to a thickness of 50–80 µm using an automatic grinding machine (Buehler Petrothin). The objective was to obtain an appropriate thickness to observe all the histological features by using a polarized transmitted light microscope Leica 2500P. The microscopic observations were made through three different lights: plane-polarized (i.e. "natural light" henceforth), cross-polarized and, cross-polarized light plus a half-wave plate (λ plate). The cementum bands were observed at $\times 100$, $\times 200$ and $\times 500$ magnifications.

3. Results

3.1. Tooth microwear

3.1.1. Teixoneres Cave

All the studied taxa from Teixoneres Cave showed similar mortality patterns in both sub-units except *E. hydruntinus*, which plots in two distinct zones on the graph (Fig. 2; Table 2). In sub-unit IIIa, *C. elaphus* (n = 15) is characterized by a low coefficient of variation (CV*) and a low standard deviation (SD), i.e., its low variability plots this population within zone A but close to the boundary of zone B (Table 2; Fig. 2A). Zone A corresponds to a short/seasonal procurement event, but since these results plot nearby the zone B boundary, it is not possible to indicate the duration of the procurement event ($p > 0.05$). The equids, *E. ferus* (n = 29) and *E. hydruntinus* (n = 19), show low variability (with respect to both CV* and SD) and these results are plotted within zone A, indicating a short/seasonal procurement event (Fig. 2A). In sub-unit IIIb, *C. elaphus* (n = 42) and *E. ferus* (n = 12) both show low variability,

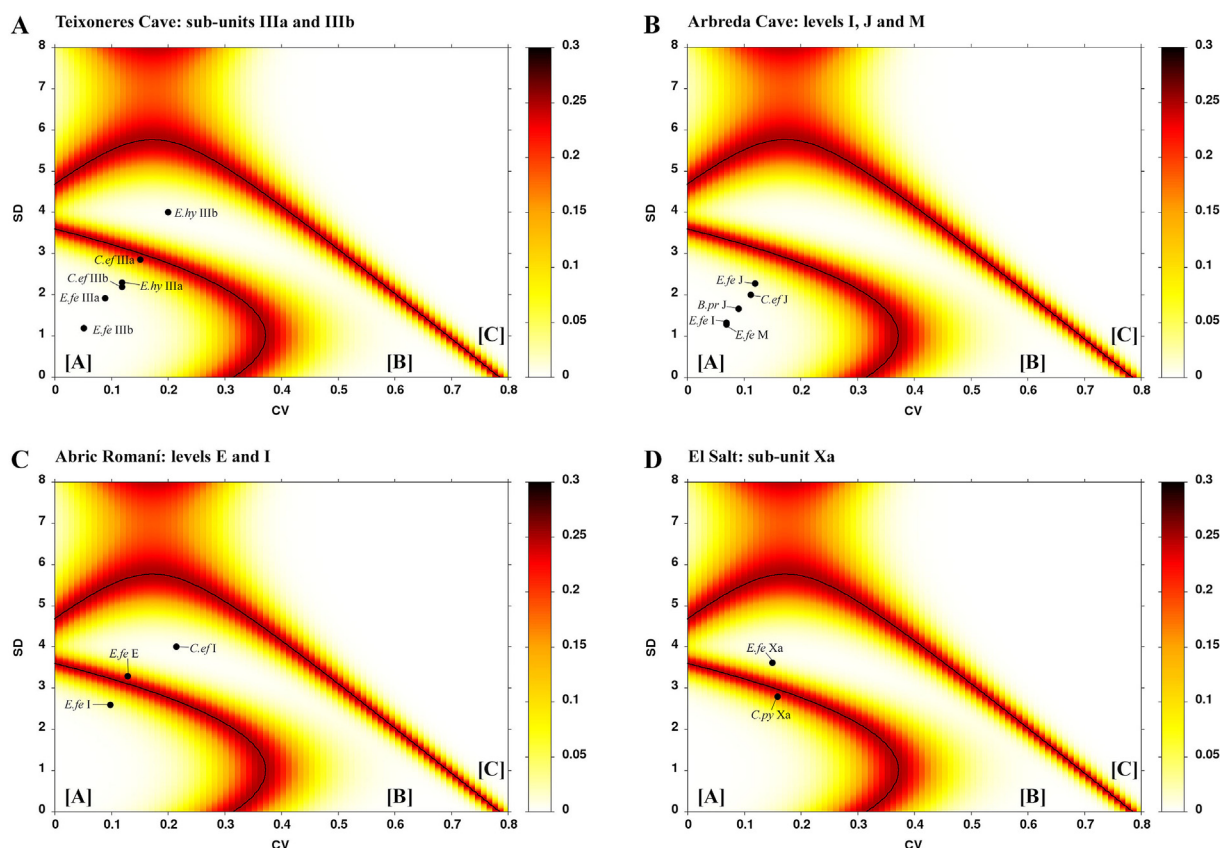


Fig. 2. Microwear data for *Cervus elaphus*, *Equus ferus*, *Equus hydruntinus*, *Bos primigenius* and *Capra pyrenaica* from the Teixoneres (sub-units IIIa and IIIb), Arbreda (levels I, J and M), Abric Romaní (levels E and I) and El Salt (sub-unit Xa) archaeological sites. Bivariate plot: standard deviation (SD) and coefficient of variation (CV*) calculated based on the number of scratches. Boundary lines between the three areas with the error probability (heat map). A = Seasonal or shorter events; B = Longer than one season; C = At least two separated events that occurred in different non-contiguous seasons.

Table 2
Summary of microwear data of all the selected sites.

Locality	Level	<i>Cervus elaphus</i>			<i>Equus ferus</i>			<i>Equus hydruntinus</i>			<i>Bos primigenius</i>			<i>Capra pyrenaica</i>		
		N	CV*	SD	N	CV*	SD	N	CV*	SD	N	CV*	SD	N	CV*	SD
Teixoneres	IIIa	15	0.16	2.88	29	0.09	1.84	19	0.12	2.36	–	–	–	–	–	–
	IIIb	42	0.12	2.20	12	0.05	1.09	11	0.2	4	–	–	–	–	–	–
Arbreda Cave	I	3	–	–	6	0.07	1.37	–	–	–	3	0.15	2.52	–	–	–
	J	14	0.12	2.03	10	0.11	2.17	–	–	–	5	0.1	1.68	–	–	–
	K	1	–	–	1	–	–	–	–	–	2	–	–	–	–	–
	L	2	–	–	4	0.1	1.89	–	–	–	–	–	–	–	–	–
	M	2	–	–	6	0.07	1.37	–	–	–	3	0.04	0.76	–	–	–
	N	–	–	–	3	0.1	1.73	–	–	–	2	–	–	–	–	–
Abric Romaní	E	3	0.27	4.36	5	0.14	3.33	–	–	–	–	–	–	–	–	–
	H	3	0.28	6.61	2	0.12	3.18	–	–	–	–	–	–	–	–	–
El Salt	I	6	0.23	4.03	8	0.11	2.62	–	–	–	–	–	–	–	–	–
	Xa	4	0.2	3.74	22	0.15	3.58	–	–	–	–	–	–	7	0.16	2.82
	Xb	–	–	–	3	–	–	–	–	–	–	–	–	1	–	–

The CV* and SD values correspond to *Cervus elaphus*, *Equus ferus*, *Equus hydruntinus*, *Bos primigenius* and *Capra pyrenaica* from the Teixoneres (sub-units IIIa and IIIb), Arbreda (levels I, J and M), Abric Romaní (levels E and I) and El Salt (sub-units Xa and Xb) archaeological sites. Abbreviations: N = number of specimens; CV* = corrected coefficient of variation; SD = standard deviation.

falling into zone A, and corresponding to a short/seasonal procurement event (Fig. 2A). On the other hand, *E. hydruntinus* (n = 11) is characterized by high variability and these results are plotted in zone B, which is related to long-term events or a succession of short-term procurement events (Fig. 2A).

3.1.2. Arbreda Cave

Most of the levels at Arbreda Cave (levels K, L, M and N) yielded a

low number of teeth suitable for analysis (Table 2). Level J was the only one with a sample large enough to present significant results, with the exception of *E. ferus* in levels I (n = 6) and M (n = 6) (Table 2). The data for level J show low variability (CV* and SD) for the three species studied, i.e. *C. elaphus* (n = 14), *E. ferus* (n = 9), and *B. primigenius* (n = 5), all appear within zone A (Table 2; Fig. 2B). *E. ferus* samples from levels I and M show low variability, corresponding to zone A (Fig. 2B). Thus, all the species presenting a

relatively large sample size ($n > 5$) indicated short/seasonal procurement events (Fig. 2B). The other samples provide only approximate information. Starting from level I, the *B. primigenius* ($n = 3$) data suggest low variability, as does the *E. ferus* dataset, but the *C. elaphus* data could also indicate high variability (Fig. 2B). Level K was too small sample to be exploitable (Table 2). For level L, the data collected for *E. ferus* ($n = 4$) (Table 2) could indicate short/seasonal procurement event (Fig. 2B). In level M, the *B. primigenius* ($n = 3$) data could be related to low variability, like *E. ferus*, also suggesting short/seasonal procurement events (Fig. 2B). Finally, the same results are observed in Level N for *E. ferus* ($n = 3$) (Fig. 2B).

3.1.3. Abric Romaní

The small sample sizes from all the studied levels from Abric Romaní (E, H and I) provide only approximate results (Table 2). In level E, only *E. ferus* ($n = 5$) gives significant results, plotting within zone B (Fig. 2C). The high variability (CV* and SD) shown by the horse data is indicative of long-term events or a succession of short-term procurement events, but the proximity to the zone A boundary calls for caution (Fig. 2C). *C. elaphus* ($n = 3$) clearly plots within zone B, which also suggests long-term events or several short-term events (Fig. 2C). There are no significant results for any species for level H (Table 2). The data for *C. elaphus* ($n = 3$) show a high variability that could be indicative of two non-contiguous short events at different seasons of the year. Conversely, the *E. ferus* ($n = 2$) data show low variability, but the values fall within the boundary between zones A and B. The sample size from level I is large enough to offer meaningful results for the two species studied (Table 2). *C. elaphus* ($n = 6$) shows high variability and appears within zone B, indicating long-term events or a succession of short-term procurement events, whereas the *E. ferus* data are characterised by a low variability, falling within zone A and suggesting short/seasonal procurement events (Fig. 2C).

3.1.4. El Salt

For the two sub-units studied at El Salt (Xa and Xb), only the largest sample from Xa gives sufficient data (Table 2). In this context, *E. ferus* ($n = 22$) displays high variability plotting within zone B, which indicates long-term event or several short-term events throughout the year (Fig. 2D). For *C. pyrenaica* ($n = 7$), the values are not informative since they fall within the boundary between zones A and B (Fig. 2D). However, the small sample of *C. elaphus* ($n = 4$) appears within zone B, suggesting the same pattern attributed to *E. ferus* (Table 2; Fig. 2D).

3.1.5. Dietary traits

The ungulate dietary traits observed at Abric Romaní and El Salt suggest high heterogeneity in the overlap of the two main dietary groups of the ungulates and the mixed feeder group (Table 3). In order to better observe the distribution of the number of scratches of each fossil sample, the raw values were plotted against data extant ungulates for the three main dietary groups (i.e. browser, mixed-feeder and grazer) (Fig. S1).

Abric Romaní is subject to the limitations imposed by small sample size (Table 3). The mesowear (MWS) values of *C. elaphus* suggest high variability within the annual dietary traits, ranging from 0.5 to 2.5 (Table 3). The unique sample large enough to provide representative MWS information belongs to level E ($n = 6$) and indicates dietary patterns typical of browsers (Fig. 3A). The MWS values from level H ($n = 2$) and level I ($n = 2$) suggest higher abrasive properties of the resources consumed by the red deer as they seem to correspond respectively to grass-dominated mixed feeders and mixed feeders (Fig. 3A). The LSR data from level I ($n = 6$) indicate browser-dominated mixed feeders (Fig. 3B). The LSR data from level E ($n = 3$) and level H ($n = 3$) are based on small

datasets, but they suggest browser-dominated mixed feeders and grazers respectively (Fig. 3B). The MSW values of *E. ferus* are quite homogeneous since they range from 5 to 5.2 across all levels, although most of the data are from level I ($n = 5$) (Table 3). This range corresponds to a grass dietary pattern (Fig. 3A). The LSR values from level I ($n = 8$) indicate a pure grazer diet, which is also suggested by the small samples from level E ($n = 5$) and H ($n = 2$) (Fig. 3B).

Since the El Salt shelter is also subject to sample size limitations, very little information can be gathered from the mesowear analysis (i.e. MWS). In sub-unit Xa, the MWS ($n = 2$) of *C. elaphus* suggests a browser dietary pattern (Fig. 3A), whereas for the same species the LSR ($n = 4$) could be related to a grass-dominated mixed-feeder diet (Fig. 3B). For *E. ferus* the sample size is relatively large, so the information derived can be considered representative: the MWS ($n = 12$) indicates a grass dietary pattern as does the LSR ($n = 22$) (Fig. 3A–B). Although the samples for *C. pyrenaica* are rather small, the MWS ($n = 4$) suggests a browser diet (Fig. 3A), while the LSR ($n = 7$) is indicative of a mixed-feeder diet (Fig. 3B). In sub-unit Xb, there are no data for *C. elaphus* and only one data point for *C. pyrenaica*, but the LSR of *E. ferus* ($n = 3$) suggests a grass dietary pattern (Table 3; Fig. 3B).

3.2. Cementum

At El Salt, the high degree of fragmentation of the ungulate teeth prevented any dental cementum analysis. For all the other sites, the tooth samples selected for this purpose mostly belonged to *C. elaphus* (Table 4). We also included a unique sample of *Bos primigenius* from Arbreda Cave. The equid (*E. ferus* and *E. hydruntinus*) teeth were not integrated in the analysis pending a better understanding of the seasonal growth of the cementum tissues in such hyper-hypsodont teeth.

3.2.1. Teixonerres Cave

Seven *C. elaphus* teeth from sub-unit IIIb were prepared for study (Table 4). One tooth was sampled from sub-unit IIIa based on its macroscopically good preservation, but we had to remove it once the microscopic observation revealed highly altered cementum. The results for the red deer from sub-unit IIIb suggest a high inter-individual variability as they highlighted distinct procurement events throughout the annual cycle (Fig. 4). Five teeth contain a last cementum band (LCB) corresponding to a translucent band (TB). Of these, three had a minimally developed TB, which indicates that the individual died at the beginning of the good season. The remaining two display an approximately half-complete TB, indicating the death occurred in the middle of the good season. In the last two samples, the LCB is an opaque band (OB), placing these procurement events during the bad season.

3.2.2. Arbreda Cave

Since the poor preservation of the teeth from Arbreda Cave considerably limited the sample size, the results obtained should be considered with caution (Table 4, Fig. 4). Only four teeth from three different levels provide reliable data for *C. elaphus* ($n = 3$) and *B. primigenius* ($n = 1$). In the two *C. elaphus* teeth from level L, the LCB is a partially developed TB, suggesting that these animals were killed during the middle of the good season. In level M, the unique *C. elaphus* tooth sample studied shows a final OB, placing its death during the bad season. For the single *B. primigenius* tooth sample (level N), the microscopic examination of the LCB indicates a minimally developed TB, corresponding to the beginning of the good season.

Table 3
Summary of meso- and microwear data of all the selected sites. Data of Teixoneres and Arbreda caves from Sánchez-Hernández et al., (2020).

Locality	Level	Species	Mesowear			Microwear					
			N	MWS	N	LSR	NS	NP	%LP	%G	SWS
El Salt	Xa	<i>C. elaphus</i>	2	1	4	25	19.5	19.88	100	0	1
		<i>E. ferus</i>	12	5.1	22	0	23.57	14.8	68.18	0	1
		<i>C. pyrenaica</i>	4	1	7	57.14	18.07	14.14	71.43	0	1
	Xb	<i>C. elaphus</i>	-	-	-	-	-	-	-	-	-
		<i>E. ferus</i>	3	-	3	0	23.83	17.67	100	0	1
		<i>C. pyrenaica</i>	1	-	-	-	-	-	-	-	-
Abric Romaní	E	<i>C. elaphus</i>	6	0.5	3	66.66	17.5	19.33	100	0	1
		<i>E. ferus</i>	-	-	5	0	25.3	20.1	100	0	1
	H	<i>C. elaphus</i>	2	2.5	3	0	25.5	17.33	100	0	1
		<i>E. ferus</i>	1	5	2	0	31.25	19.5	100	0	1
	I	<i>C. elaphus</i>	2	1.5	6	66.66	18.42	21.25	100	0	1
		<i>E. ferus</i>	5	5.2	8	0	25.75	16.5	87.5	0	1
Teixoneres Cave	IIIa	<i>C. elaphus</i>	14	1.8	15	44.67	18.73	19.5	78.95	0	0.26
		<i>E. ferus</i>	17	4.8	29	6.9	20.31	19.4	38.89	0	0.55
		<i>E. hydruntinus</i>	18	4.3	19	10.5	19.79	17.59	65	0	0.63
	IIIb	<i>C. elaphus</i>	34	1.4	42	38.1	18.16	19.32	68.52	0	0.44
		<i>E. ferus</i>	10	5.3	12	0	22.38	18.58	72.22	0	0.75
		<i>E. hydruntinus</i>	8	4	11	27.3	20.55	16.32	41.67	0	0.64
Arbreda Cave	I	<i>C. elaphus</i>	3	1.7	3	33.33	19	21.83	100	0	0
		<i>E. ferus</i>	4	4.3	6	0	21.33	20.92	50	0	0.5
		<i>C. elaphus</i>	14	42.86	14	17.68	19.82	57.14	0	0.29	
	J	<i>E. ferus</i>	2	6	10	10	19.75	21.3	55.56	0	0.56
		<i>C. elaphus</i>	1	1	1	100	13	20	100	0	1
	K	<i>E. ferus</i>	1	4	1	0	20	24.5	100	0	1
		<i>C. elaphus</i>	1	3	2	50	18.5	19.5	100	0	0.5
	L	<i>E. ferus</i>	4	4.8	4	0	19.88	23.63	75	0	0
		<i>C. elaphus</i>	2	4.5	2	0	20.5	22.25	50	0	0.5
	M	<i>E. ferus</i>	4	5	6	0	19.25	20.83	66.67	0	0
		<i>C. elaphus</i>	2	5	3	0	19.5	19.17	66.67	0	0.33

Abbreviations: N = number of specimens; MWS = mesowear score; LSR = microwear score; NS = average number of scratches; NP = average number of pits; % LP = percentage of individuals with large pits; %G = percentage of individuals with gouges; SWS = scratch width score.

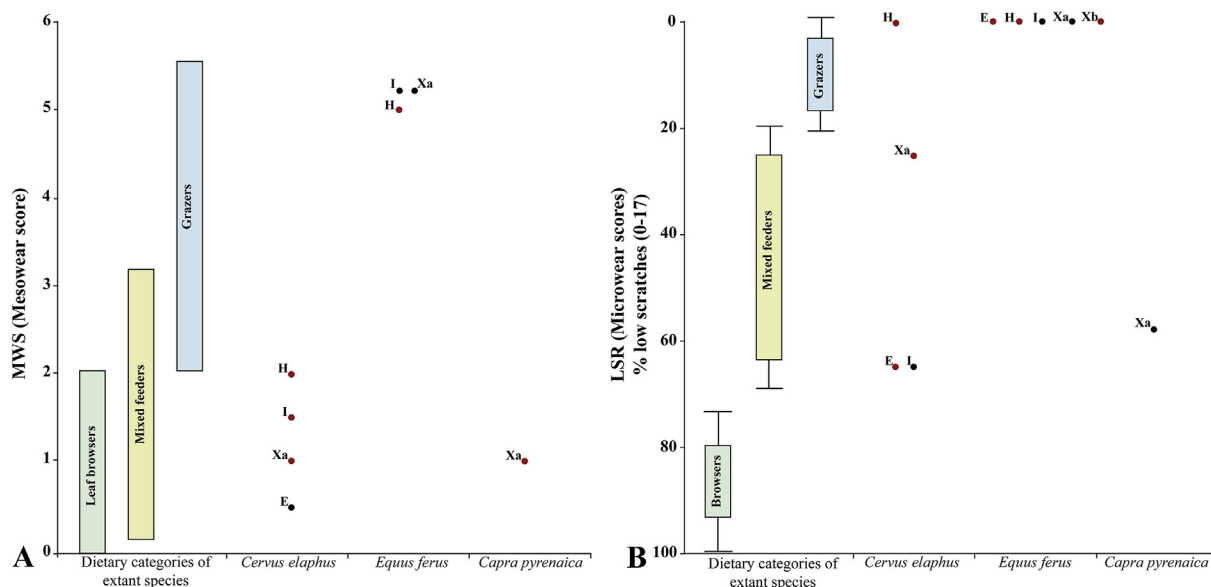


Fig. 3. Mesowear (A) and microwear (B) results of *Cervus elaphus*, *Equus ferus* and *Capra pyrenaica* from the Abric Romaní (levels E, H and I) and El Salt (sub-units Xa and Xb) archaeological sites. Dietary bars correspond to extant ungulates (Fortelius and Solounias, 2000; Solounias and Semprebon, 2002). Red dots: n < 4 and n < 5 specimens for MWS and LSR respectively. (For interpretation of the references to colour in this figure legend, the reader is referred to the Web version of this article.)

3.2.3. Abric Romaní

The generally poor preservation of the dental cementum tissues in the studied levels of Abric Romaní, both macroscopically and microscopically, considerably reduced the number of our samples (Table 4). Due to these taphonomical issues, levels E and H were

excluded from the analysis. The unique sample of *C. elaphus* from level I yielded some results that must be considered cautiously. It displays an LCB corresponding to an early TB, placing the death at the beginning of the good season (Fig. 4).

Table 4
Summary of cementum data of *Cervus elaphus* and *Bos primigenius* hunting events in Abric Romani, Teixoneres and Arbreda archaeological sites.

Site	Taxa	Level	Ref	Tooth	N° CB	LCB	% Dev.	Season of Death
Teixoneres	<i>Cervus elaphus</i>	IIIb	TX 2	M1 L	6 (+TB)	TB	43.53	Middle Good Season
			TX 13	M2 R	3 (+TB)	TB	21.68	Beginning Good Season
			TX 19	m3 L	6 (at least)	OB	OB	Bad Season
			TX 20	M1 L	7 (+TB)	TB	20.47	Beginning Good Season
			TX 51	m2 L	5 (+TB)	TB	18.99	Beginning Good Season
			TX 344	m3 R	5	OB	OB	Bad Season
Arbreda	<i>Cervus elaphus</i>	L	TX 391	m2 R	2 (at least)	TB	48.48	Middle Good Season
			ARB 86	m2 R	5 (+TB)	TB	62.24	Middle Good Season
			ARB 102	m3 L	3 (at least) (+TB)	TB	46.75	Middle Good Season
			ARB 101	m3 R	4	OB	OB	Bad Season
Arbreda	<i>Bos primigenius</i>	N	ARB 92	m1 R	9 (+TB)	TB	27.85	Beginning Good Season
			ARB 92	m1 R	9 (+TB)	TB	27.85	Beginning Good Season
Abric Romani	<i>Cervus elaphus</i>	I	AR 7	M1 R	4 (+TB)	TB	23.69	Beginning Good Season

Abbreviations: Ref. = reference number attributed by the authors; N° CB = number of pairs of bands observed in the acellular cementum; LCB = last cementum band observed; %Dev. = % growth ratio of the last cementum increment; Seasonality = season of the individual's death; OB = dark and high mineralized (opaque) cementum band; TB = clear and low mineralized (translucid) cementum band; M = upper molar; m = lower molar; L/R: left or right.

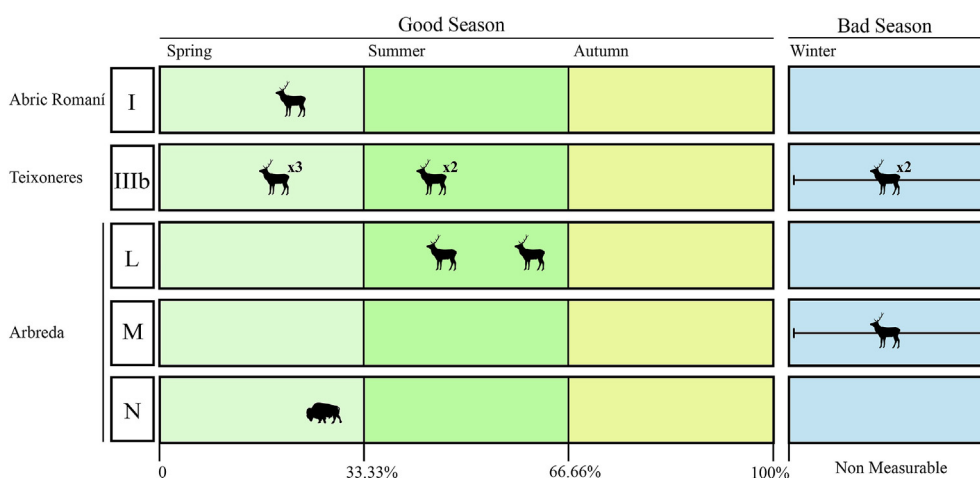


Fig. 4. Schematic representation of *Cervus elaphus* and *Bos primigenius* hunting events in the Abric Romani, Teixoneres and Arbreda archaeological sites. Percentages correspond to the degree of development of the last translucent cementum band (TB). Silhouettes were freely downloaded from PhyloPic database (www.phylopic.org), under the Public Domain Dedication 1.0 license (*Bos bison*).

4. Discussion

Characterizing the settlement patterns is key to a better understanding of the relationship between human groups and their surrounding habitat. Determining the duration as well as the season(s) of the year in which the settlements took place provides information about how humans groups faced environmental and resource constraints. The settlement features would indirectly help in the recognition of territorial context and the potential resources available to sustain group survival (Binford, 1978, 1980; Kelly, 1983, 1992; Grove, 2009; Rivals et al., 2009b; Moncel and Rivals, 2011; Blasco et al., 2013b; Sánchez-Hernández et al., 2019), as well as the mobility throughout the territory. Considering the environmental influence over the Neanderthal prey's behaviour in the Iberian Mediterranean zone, some regions could have guaranteed the occurrence and availability of biotic resources for the Neanderthals throughout the annual cycle (Sánchez-Hernández et al., 2020). Additionally, bearing in mind the small size of the Neanderthal groups, the impact of their hunting activities was not expected to be large enough to deplete these resources in the short-term, which could have allowed a long-term presence of these groups in this region. In this context, we assume that in addition to environmental characteristics, other factors might also have played a role in the dynamics of settlement patterns.

Indeed, as suggested by the microwear data from this study, the procurement events of the ungulates hunted by Neanderthals reflect different durations from short to long-term. In archaeological terms, this implies a large variability in the settlement patterns performed by Neanderthals, who alternated between short/seasonal and long-term settlement events. However, various possible alternative biases could alter/hide this kind of information, such as the persistence of vegetation with similar properties and the absence of substantial changes in the diet of the ungulates hunted by Neanderthals, or the existence of palimpsests in the settlement layer considered. The data from cementum analysis would help to overcome the first bias factor; however, the second requires specific microstratigraphic analyses that are still pending. The great complexity and characteristics of each site require a combined approach to address this issue.

The majority of the microwear data obtained at both sub-units for Teixoneres Cave (IIIa and IIIb) highlights a low variability in the prey procurement duration, suggesting a unique short-term procurement event or a succession of short/seasonal procurement events under similar environmental conditions throughout the years. This result seems in partial disagreement with findings from previous works about the settlement patterns at the cave, which suggested a recurrent presence of Neanderthals at different times of the year: successive and seasonal short-term events during the annual cycle in sub-unit IIIa and at least two different short-term

events in sub-unit IIIb (Sánchez-Hernández et al., 2014, 2016). Indeed, the tooth eruption pattern observed for horse at sub-unit IIIa seems to agree with this hypothesis of short/seasonal Neanderthal settlement since it indicates their summer presence in the area. However, these short acquisitions would be related to seasonal animal movements from the Moianès highlands (summer) to the lower and coastal areas of Catalonia (i.e. winter) (Rosell et al., 2017), because red deer showed longer procurement events (Sánchez-Hernández et al., 2014). Therefore, we are faced with a microwear bias based on the absence of seasonal dietary changes within the Neanderthal prey brought to Teixoneres Cave, especially for sub-unit IIIa. The case of sub-unit IIIb is similar to IIIa since the red deer and horse data also suggest a short/seasonal procurement event, with the exception of *E. hydruntinus*. The wild ass data break the general trend, suggesting longer hunting periods and, therefore, a more persistent Neanderthal presence during the year for sub-unit IIIb, in accordance with previous studies (Sánchez-Hernández et al., 2014, 2016). This is also in agreement with the red deer tooth eruption pattern from the same sub-unit (Sánchez-Hernández et al., 2014), and cementum analysis performed for the same species in this research study, indicating successive short/seasonal settlement events during the annual cycle (except autumn).

This raises the question as to why wild ass from sub-unit IIIb, whose territorial behaviour was assumed to be as similarly restricted as the red deer (Burke et al., 2003; Burke, 2006b) indicates longer procurement events (i.e. instead a short one) within the context of relatively stable vegetal resources. The answer could be found in a seasonal ecological competition between equids (i.e. horse and wild ass) in a landscape characterized as relatively humid and dominated by forested areas for sub-unit IIIb (López-García et al., 2012, 2015; Fernández-García, 2019; Ochando et al., 2020; Sánchez-Hernández et al., 2020). Therefore, the altitudinal movements suggested for horse in the Moianès area could have occasionally pushed the wild ass to vary their dietary behaviour during the summer, which was recorded in the microwear data. The seasonal variation in the wild ass diet from sub-unit IIIb could then be related to the altitudinal displacement of horses into highlands during summer, as was observed for sub-unit IIIa. It also suggests seasonal horse procurement in sub-unit IIIb, while red deer and wild ass could have been targeted along the entire annual cycle. However, the autumn absence of red deer capture highlighted by the tooth eruption pattern and cementum analysis could be related to their mating period, when herds moved to places more suitable to withstanding their pressure over resources (Carranza et al., 1991; Carranza, 1995, 2011). Indeed, in Mediterranean areas mating of extant red deer occurs in late summer and early autumn, precisely during the period of highest resource stress (Carranza, 2011; Azorit et al., 2012). Thus, Neanderthal groups from sub-unit IIIb could seasonally have left the cave, possibly in autumn (a fact compatible with the carnivore activity evidence in the same sub-unit), or possibly would be focus to procure other biotic and abiotic resources than red deer and that are not reflected in the archaeological record. However, the combined use of microwear and cementum data reveal a seasonal but recurrent Neanderthal presence during the entire year at sub-unit IIIb.

There is no reason to suppose that sub-unit IIIa was not equally affected by the dietary stability of the Neanderthal prey, which biased the microwear data and modified the interpretations of their settlement patterns. Given the absence of cementum data for sub-unit IIIa and in accordance with the findings from previous studies (Sánchez-Hernández et al., 2014, 2016), we also propose a continuous presence of Neanderthal groups throughout the annual cycle for this stratigraphic context.

If all levels with sufficient sample size to provide reliable information are used (i.e. levels I, J and M), the settlement patterns at Arbreda Cave indicate that the duration of the prey procurement events took place in a short time or as a sequence of short periods with similar environmental conditions through years. Previous studies on faunal and lithic remains along with carnivores evidence (e.g. ursids) agree with the short/seasonal duration indicated within levels I, J and M (Kehl et al., 2014; Soler i Subils et al., 2014). Nevertheless, as it was suggested for Teixoneres Cave, the relatively stable vegetal resources observed at Arbreda Cave had a low impact on the dietary traits of the ungulates, allowing the occurrence of these animal populations in the surroundings throughout most of the annual cycle (Sánchez-Hernández et al., 2020). The permanence of a diversified landscape during the Mousterian sequence could have guaranteed the absence of dietary competition even seasonally (Sánchez-Hernández et al., 2020). In this sense, the cementum analysis performed on levels L, M and N identified short procurement events at different seasons for each level. In the case of level M, where both combined microwear and cementum data are available, the unique procurement event identified (i.e. *C. elaphus*) corresponds to winter. Taking into account the lower altitude of Arbreda Cave relative to Teixoneres Cave and the seasonal and altitudinal movement of horses proposed by Rosell et al. (2017) for the latter cave (i.e. higher altitudes during summer and lower at winter), we argue that level M could present one or more winter Neanderthals settlements related to horse and large bovid acquisition. Although the samples from levels L and N are too small to offer representative microwear information, they suggest different seasonal occupations during the annual cycle. However, given the environmental similarities with Teixoneres Cave and the absence of cementum information for levels I and J (López-García et al., 2012; Fernández-García, 2019; Sánchez-Hernández et al., 2020), we cannot exclude repeated Neanderthal visits throughout the annual cycle. These visits could be hidden by the persistence of vegetal taxa with similar properties within the ungulates diet (no matter the season). They would result in a palaeodietary bias indicating a short-term procurement event and therefore, a short-term settlement, or even a succession of non-related but repeated short-term procurement events within seasons of similar environmental conditions. In addition, in the levels that provide cementum data autumn hunting was not evidenced for red deer.

The microwear results are in agreement with the previous studies performed for level I of Abric Romaní and recognize short but repeated settlement events by Neanderthal groups (Carbonell, 2002; Vallverdú et al., 2005; Marín et al., 2017). Indeed, the data for the red deer indicate long-term procurement events lasting more than one season and are supported by the absence of dietary variability in their feeding behaviour (i.e. mixed-feeders). According to Marín et al. (2017), the age profile of this species in level I shows a high proportion of juvenile specimens that suggest their acquisition during red deer birth periods (i.e. spring and/or summer). The unique tooth that yielded cementum information for this level belongs to a juvenile/sub-adult individual and supports this hypothesis, since this animal died during the beginning of the good season (i.e. spring). Furthermore, we identified some dietary discrepancies between the red deer age groups as prime adults fed on concentrated resources (such as leaves and shrubs) whereas older adults fed on grasses. In this context, although an age-territorial distribution could also condition access to resources, these dietary differences are probably related to hunting events in different seasons of the annual cycle. The Mediterranean influences in this area would affect the seasonal quality/distribution of resources as concentrated ones would be preferred during spring-summer and grasses would be consumed at the end of autumn/winter (Weladji

et al., 2002; Bugalho and Milne, 2003; Carranza, 2011; Azorit et al., 2012).

On the other hand, the horse acquisition seems to have taken place in a unique short-term event or perhaps as a succession of non-related short-term events with similar environmental features – probably winter. We suggest a winter hunting event based on the strictly grass diet that characterizes these horses and the fact that winter is the period that would provide higher-quality pastures in the Iberian Mediterranean area (Weladji et al., 2002; Bugalho and Milne, 2003; Carranza, 2011; Azorit et al., 2012; Sánchez-Hernández et al., 2020). The similarities observed between the horse hunting events identified in level M of Arbreda Cave and those from level I of Abric Romaní, could be related to the similar altitudes, which are lower than Teixoneres Cave. The possible seasonal changes in the resource availability would support the assumption of a seasonal altitudinal movement made by Rosell et al. (2017) for the horses in this region and, consequently the hypothesis of winter equid hunting.

For the sub-unit Xa of the El Salt shelter the microwear study also suggests a long-term or several short-term but repeated Neanderthal visits during the annual cycle. This is in agreement with the lithic and faunal studies that indicate a recurrence of several and non-related short-term Neanderthal occupations (Fagoaga et al., 2015, 2019; Fagoaga-Moreno et al., 2015; Machado and Pérez, 2016; Machado et al., 2017; Leierer et al., 2019; Pérez, 2019). Indeed, there is evidence of abandonment (e.g. a sterile layer) and carnivore activities (e.g. digestion, tooth marks, coprolites) in the unit X supporting the hypothesis of intermittent use of the shelter by Neanderthal groups (Pérez et al., 2015, 2017; Machado and Pérez, 2016; Leierer et al., 2019). The approximate data obtained by the microwear study for red deer could be in accordance with this interpretation because they also suggest short-term and seasonal prey acquisition during the annual cycle. Although the microwear results for the Iberian ibex are not informative of the hunting event duration, the differences between the annual and the specific dietary traits at their time of death suggests seasonal mortality and therefore, seasonal prey acquisition (Sánchez-Hernández et al., 2016). Therefore, the apparent long-term acquisition of horses should be understood as a succession of seasonal/short-term procurement events aggregated by a palimpsest effect, and not as a stable and continuous Neanderthal settlement throughout the year.

Considering the altitude of El Salt (i.e. 680 m a.s.l.) and the supposed horse movement pattern at Teixoneres, Arbreda and Abric Romaní, it must be expected that a seasonal acquisition (e.g. summer) and a possible discrepancy between the annual and seasonal dietary traits of horses would be identified. Nevertheless, the microwear data are consistent with the tooth eruption pattern in the sense that both suggest continuous acquisition during the annual cycle (Pérez, 2019). So, the absence of a marked and seasonal horse hunting events in sub-unit Xa could have resulted from particular environmental and orographic features (Pérez et al., 2020). The supra-Mediterranean climatic data inferred from the study of unit X (both sub-units Xa and Xb) indicate cold but humid conditions allowing the development of various habitats, mainly dominated by forests, but with important open areas. These environmental features, as well as the proximity of the Serpis river valley, allowed a wide range of potential prey in the surrounding areas of the shelter during the annual cycle (Fagoaga-Moreno et al., 2015; Vidal-Matutano, 2017; Fagoaga et al., 2018; Pérez, 2019). The proximity of hydric resources could also have played a role in the maintenance of horse populations in the area due to their water dependence as pointed out by Marín et al. (2019) for the level P of Abric Romaní (Berger, 1986; Burke, 2006a), which could have been

a strategic point in the hunting of this taxon and other species.

However, we identified variations in the abrasiveness of the grazer diet of the horse which could be related to the average number of scratches for two distinct groups: highly abrasive and less abrasive. These could be a result of the horse feeding in pastures nearby the shelter and would, therefore, be affected by the phenology of the vegetation (i.e. quality changes). If so, one could expect that horse carcasses were processed at killing sites close to the settlement and, therefore, to find a relatively even representation of all the horse skeletal parts at El Salt. However, it could also be a consequence of horse seasonal movements between different feeding areas. Actually, the horse's anatomical profile found in unit X is dominated by the presence of appendicular elements, showing a preference for high nutritive anatomical parts which can be transported to the campsite (Pérez, 2019). In addition, the lower but persistent occurrence of axial elements could reflect the distance variation between the killing sites and the shelter in relation to the seasonal horse mobility within the surrounding areas and the Alcoy valleys (Pérez et al., 2020). Therefore, all the presented data and the previous studies support a constant acquisition of horse by Neanderthal groups over the year (Pérez, 2019; Pérez et al., 2020).

The observed hunting strategies developed by Neanderthal groups at these Mediterranean sites demonstrate a wide knowledge about their prey behaviour and territorial distribution during the annual cycle. The studied contexts also show similar settlement patterns, where short/seasonal visits seem to have been the rule for these Neanderthal groups. Furthermore, the concentration of human settlements in relatively small spaces (the outer area at Teixoneres Cave and close to the wall at the El Salt shelter), along with the intermittent presence of carnivore activity, excludes the residential character of these sites (Carbonell, 2002; Vallverdú et al., 2005; Rosell et al., 2010, 2017; Soler i Subils et al., 2014; Ruffi et al., 2018; Pérez, 2019). Actually, the settlement and mobility model developed by these groups seems to be related to non-residential settlements and to predation interests. One of the questions derived from the non-residential settlements concerns the intentionality of the hunting events, i.e. whether they were specialized or opportunistic strategies within logistical or circulating mobility models.

The duration of human settlements (i.e., short-term but recurrent during the annual cycle) does not support the supposition that opportunistic and random predation strategies were the main survival system developed by Neanderthal groups. On the contrary, intentionality can be deduced from the mobility pattern throughout the territory to acquire certain prey, in the form of seasonal hunting specializations as shown in level I of Abric Romaní (i.e. red deer and horse) and levels I, J and M of Arbreda Cave (i.e. aurochs and horse). The marked seasonality of these acquisitions suggests logistical movements to obtain specific resources at different times of the year. On the other hand, the prey acquisition patterns observed both at Teixoneres Cave and El Salt seem to be the result of more recurrent hunting events during various seasons. Indeed, the results obtained for the different taxa complement and overlap one other within this temporal frame (Sánchez-Hernández et al., 2014, 2016; Rosell et al., 2017; Fagoaga et al., 2019; Leierer et al., 2019; Pérez, 2019). Although there are seasonal data for other species (i.e. Iberian ibex from sub-unit Xa at El Salt, and horse from sub-unit IIIa at Teixoneres), the hunting of red deer at both sites does not correspond to a marked seasonal pattern, but rather long term events during the annual cycle. The wild ass data also show a similar pattern at Teixoneres, since its strong territorial behaviour could make it an ubiquitous taxon like the deer and allow its capture at any time of the year in the same area (Burke et al., 2003; Burke, 2006b).

These observations seem to point to a residential model for the Neanderthal groups at Teixoneres and El Salt. However, as mentioned above, the reduced and concentrate spatial settlements at the entrance of Teixoneres and close to the wall at El Salt, along with the occurrence of carnivore activities, rule out this possibility, as does the evidence of palimpsest effects within these stratigraphic contexts. Conversely, it seems that these relatively high-altitude sites would have been part of a circular model, which allowed radial logistic movements to obtain both biotic and abiotic resources within a specific territory (Binford, 1980, 1982; Kelly, 1983, 1992; Müller et al., 2003). Indeed, the high mobility attributed to Neanderthal groups and the seasonal availability of certain taxa would have allowed frequent returns to these places based on the specific needs of the group such as for the acquisition of a wide range of meat resources. Specifically, the radial logistic procurement model can explain the absence of autumn hunting episodes in sub-units IIIb of Teixoneres and Xb of El Salt. This seasonal gap might be due to the red deer and horse ethology (i.e. mating period and seasonal or altitudinal movements, respectively), since their behavioural requirements suggest a minimal presence or even their absence in the surroundings in autumn. It is reasonable to think that, in regions dominated by wooded areas, the horse moved towards lower altitudes in search of pastures, since the red deer would move to more open spaces with greater availability of resources during the mating season (Carranza et al., 1991; Carranza, 1995, 2011; Rosell et al., 2017). Autumnal settlement abandonment seems to be a repeated pattern in other relatively high-altitude sites as evidenced by levels III-b/d and III-i/j of Cueva Antón (Murcia, Spain) (Sanz et al., 2019), and even at others sites of lower altitude, such as the level M of Arbreda presented in this research. However, because the mortality pattern suggested for *C. pyrenaica* in sub-unit Xa of the El Salt shelter (Pérez, 2019) places the hunting during autumn, we cannot affirm that the autumnal absence of red deer hunting in sub-unit IIIb of Teixoneres is due to an abandonment of the site by Neanderthal groups. They could have remained in the general vicinity, focusing their activities on other resources, whether vegetal or animal.

The logistic nature of Neanderthal settlements is observed at all the sites analysed here, with small variations related to the altitude of the sites themselves. The lower altitude sites (i.e. Abric Romaní and Arbreda Cave) present a more selective and seasonal resource acquisition pattern than those of higher altitude, contrary to what one might expect. This is reflected in a seasonal interest to obtain certain resources (i.e. horse and large bovids in winter vs. red deer mainly in spring). However, these sites do not achieve the high degree of specialization observed, for example, in southern France where hunting focused on reindeer (Jonzac, Les Pradelles or Pech de l'Aze IV) or bison (Mauran, La Rouquette, La Quina 6c level) (Farizy et al., 1994; Chase, 1999; Costamagno et al., 2006; Rendu, 2007; Rendu and Armand, 2009; Niven et al., 2012; Niven, 2013). This leads us to characterize Abric Romaní (level I) and Arbreda (levels I, J, M) as seasonal camps dedicated to the acquisition and processing of meat resources (intermediate butchery sites). Actually, the lithic technological data for level I of the Abric Romaní shelter indicate ephemeral and punctual visits (Carbonell, 2002; Vallverdú et al., 2005; Marín et al., 2017). Whereas the lithic studies of Arbreda Cave indicate a broad knowledge of the distribution of abiotic resources surrounding the cave, prioritization of the use of local raw material and preservation of the non-local tool kit (for distances greater than 100 km) (Maroto et al., 1996; Duran and Soler i Masferrer, 2006; Lloveras et al., 2018; Ruffi et al., 2018). Therefore, the repetitive use of low altitude sites based on seasonal taxa availability suggests task-specific camps specialized in

temporary hunting within a clearly logistic mobility framework.

On the other hand, the greater recurrence of Neanderthal visits identified at the higher altitude sites (i.e. in sub-unit IIIa of Teixoneres Cave and sub-unit Xa of El Salt) and the temporary overlapping of the seasonal prey acquisitions could suggest a lower selective pattern which could be determined by the chance of encountering prey in the surroundings of more residential settlements. However, lithic and raw material supply evidenced at both sites are characterized by fragmented reduction sequences and the use of mixed knapping strategies (among hierarchized and expedient) according to the origin of the raw material (i.e. local vs. non-local). These suggest high group mobility combined with a high plasticity based on immediate requirements (Rosell et al., 2010, 2017; Machado-Gutiérrez et al., 2011; Machado and Pérez, 2016; Bustos-Pérez et al., 2017; Machado et al., 2017; Picin et al., 2020). Likewise, the pattern of acquisition of horse at Teixoneres Cave (sub-unit IIIa), and that of Iberian ibex and red deer at El Salt (sub-unit Xa) do not fit with a residential camp, but suggest seasonal inputs of preys within these two sub-units. The semi-mountainous nature of these areas and the altitudes of these sites could have propitiated microclimate features guaranteeing territorial stability and the availability of a wide variety of resources throughout the year (Bennet and Mathias, 1984; Carrión, 2012; Domingo et al., 2017). A greater survival interest could have persisted in these areas, allowing a highly intensive logistic model as the recurrence of the Neanderthal visits suggest. Furthermore, these settlement patterns seem to have resulted from a high territorial control as suggested by other Mediterranean sites, such as levels IV of Bolomor and at Abrigo de la Quebrada (Fernández Peris, 2007; Sañudo and Fernández Peris, 2007; Blasco et al., 2013b; Villaverde et al., 2017).

5. Conclusion

The combined application of tooth microwear and dental cementum should not be understood as a closed and definitive approach, but as a general method for resolving various information biases (i.e. relatively stable vegetal persistence and low/absent dietary variability, palimpsests) and thereby increasing the accuracy of the interpretations of human settlement patterns. Thus, this methodological approach benefits from its complementarity with the classical approaches (i.e. zooarchaeology, lithic technology, taphonomical studies, etc.) and other high-resolution techniques, such as oxygen and carbon isotopes studies.

The results obtained suggest that a comprehensive knowledge of the territory and potential prey behaviour allowed Neanderthals to fully or partially follow logistic models in the Mediterranean region. According to these models, the possible oscillations of the environmental conditions around the sites did not affect the settlement model since the Neanderthals would visit these sites continuously. It follows that the recurrence of short and seasonal settlements throughout the year within a logistic mobility model seems to have been the norm in this domain. Moreover, the altitudinal factor likely had a great influence on their prey ethology, conditioning the interest of certain places at specific times of the year. The more recurrent and less seasonally-dependent settlement patterns, along with the less selective prey acquisition patterns observed at the higher altitude sites, seem to contradict the expected pattern, where low altitudinal sites would have offered wider prey availability and territorial stability throughout the annual cycle. In this sense, extending such studies to other elevated sites in the Mediterranean region is required in order to contrast the Neanderthal settlement models and the ethology of the

surrounding prey hunted by the human groups.

Declaration of competing interest

The authors declare that they have no known competing financial interests or personal relationships that could have appeared to influence the work reported in this paper.

Acknowledgments

This work was supported by research grants from the Ministerio de Ciencia e Innovación (grant HAR2016-76760-C3-1-P), the Agència de Gestió d'Ajuts Universitaris i de Recerca (AGAUR 2017-SGR-836), and the French National Research Agency: Project CemeNTAA (ANR-14-CE31-0011) from the French Research Agency and the CEPAM laboratory (UMR 7264, CNRS, UCA). CSH is supported by a pre-doctoral grant (FPI) from the Ministerio de Ciencia e Innovación (BES-C-2014-0034). The CERCA Programme/Generalitat de Catalunya funds the research of CS, EC, GC, PS, JR, FR and JV. JR and RB develop their work within the Spanish AEI/FEDER projects CGL2015-65387-C3-1-P and CGL2015-68604-P. The research at Teixoneres Cave is supported by projects CLT009-18-00055 and 2017 SGR 836 from the Generalitat de Catalunya, and project HAR2016-76760-C3-1-P and PID2019-103987 GB-C31 from Spanish AEI. Project I + D HAR2015-68321-P (MEC-FEDER/UE) supported the El Salt shelter research. Excavations at Abric Romaní were performed with the support of the Departament de Cultura (Servei d'Arqueologia i Patrimoni) of the Generalitat de Catalunya (CLT009/18/00054), the Ajuntament de Capellades, the Oficina Patrimoni Cultural - Diputació de Barcelona, ORROEL SL - Romanyà-Valls, Bercontres-Centre de Gestió Medioambiental SL, and the Constructora de Calaf SAU. We would like to thank the local Museum of Banyoles and the Universitat de Girona for providing access to the archaeological material from Arbreda Cave. We are also grateful to the Direcció General de Patrimoni de la Generalitat Valenciana and the Museu Aqueològic de Alcoy for funding and providing the material from the El Salt shelter.

Appendix A. Supplementary data

Supplementary data to this article can be found online at <https://doi.org/10.1016/j.quascirev.2020.106523>.

Author contributions

CSH conceived/designed the study in collaboration with FR and LG. RB, EC, GC, BG, CHG, FR, JR, PS, JS, NS, and JV provided materials for the research. CSH performed the dental wear and cementum sampling processes. CSH analysed the materials and the results with contributions from LG and FR. CSH wrote the original draft with input from FR and LG. All authors have read and approved the manuscript.

Data availability

All data generated during this study are included here and in the Supplementary Information file.

References

Ajaja, O., 1994. Datation de quelques sites moustériens de Catalogne et du Languedoc par la méthode U-Th: comparaisons avec la méthode ESR. Thèse de doctorat. Muséum national d'histoire naturelle, Paris.

Allué, E., Martínez-Moreno, J., Roy, M., Benito-Calvo, A., Mora, R., 2018. Montane pine forests in NE Iberia during MIS 3 and MIS 2. A study based on new anthracological evidence from Cova Gran (Santa Linya, Iberian Pre-Pyrenees).

Rev. Palaeobot. Palynol. 258, 62–72. <https://doi.org/10.1016/j.revpalbo.2018.06.012>.

Allué, E., Picornell-Gelabert, L., Daura, J., Sanz, M., 2017. Reconstruction of the palaeoenvironment and anthropogenic activity from the upper pleistocene/holocene anthracological records of the NE Iberian Peninsula (Barcelona, Spain). *Quat. Int.* 457, 172–189. <https://doi.org/10.1016/j.quaint.2016.10.024>.

Álvarez-Lao, D.J., Rivals, F., Sánchez-Hernández, C., Blasco, R., Rosell, J., 2017. Ungulates from Teixoneres cave (Moià, Barcelona, Spain): presence of cold-adapted elements in NE Iberia during the MIS 3. *Palaeogeogr. Palaeoclimatol. Palaeoecol.* 466, 287–302. <https://doi.org/10.1016/j.palaeo.2016.11.040>.

Armand, D., Pubert, É., 2001. Organisation saisonnière des comportements de prédation des Moustériens de Pech-de-l'Azé I. *Premiers résultats. Paléo* 13, 19–28.

Azorit, C., Tellado, S., Oya, A., Moro, J., 2012. Seasonal and specific diet variations in sympatric red and fallow deer of southern Spain: a preliminary approach to feeding behaviour. *Anim. Prod. Sci.* 52 (720) <https://doi.org/10.1071/an12016>.

Bargalló, A., Gabucio, M.J., Rivals, F., 2016. Puzzling out a palimpsest: testing an interdisciplinary study in level O of Abric Romaní. *Quat. Int.* 417, 51–65. <https://doi.org/10.1016/j.quaint.2015.09.066>.

Bennet, O.L., Mathias, E.L., 1984. Effects of slope and micro-climate on yield and forage quality of perennial grasses and legumes, in: the impact of climate on grass production and quality. Proceedings of the 10th general meeting of the European grassland federation. *As. Norway* 90–94.

Berger, J., 1986. *Wild Horses of the Great Basin: Social Competition and Population Size*. University of Chicago Press, Chicago.

Binford, L.R., 2001. *Constructing Frames of Reference: an Analytical Method for Archaeological Theory Building Using Ethnographic and Environmental Data*. University of California Press, Berkeley.

Binford, L.R., 1982. The archaeology of place. *J. Anthropol. Archaeol.* 1, 5–31. [https://doi.org/10.1016/0278-4165\(82\)90006-X](https://doi.org/10.1016/0278-4165(82)90006-X).

Binford, L.R., 1980. Willow Smoke and Dogs' Tails: Hunter-Gatherer Settlement Systems and Archaeological Site Formation. *Am. Antiq.* 45, 4–20. <https://doi.org/10.2307/279653>.

Binford, L.R., 1978. *Nunamiut Ethnoarchaeology*. Academic Press, New-York, San Francisco, London.

Bischoff, J.L., Julià, R., Mora, R., 1988. Uranium-series dating of the mousterian occupation at Abric Romaní, Spain. *Nature* 332 (68). <https://doi.org/10.1038/332068a0>.

Blasco, R., Rosell, J., Domínguez-Rodrigo, M., Lozano, S., Pastó, I., Riba, D., Vaquero, M., Peris, J.F., Arsuaga, J.L., de Castro, J.M.B., Carbonell, E., 2013a. Learning by heart: Cultural patterns in the faunal processing sequence during the middle pleistocene. *PLoS One* 8 (2), e55863. <https://doi.org/10.1371/journal.pone.0055863>.

Blasco, R., Rosell, J., Fernández Peris, J., Arsuaga, J.L., Bermúdez de Castro, J.M., Carbonell, E., 2013b. Environmental availability, behavioural diversity and diet: a zooarchaeological approach from the TD10-1 sublevel of Gran Dolina (Sierra de Atapuerca, Burgos, Spain) and Bolomor Cave (Valencia, Spain). *Quat. Sci. Rev.* 70, 124–144. <https://doi.org/10.1016/j.quascirev.2013.03.008>.

Blasco, R., Rosell, J., Gopher, A., Barkai, R., 2014. Subsistence economy and social life: a zooarchaeological view from the 300kya central hearth at Qesem Cave, Israel. *J. Anthropol. Archaeol.* 35, 248–268. <https://doi.org/10.1016/j.jaa.2014.06.005>.

Bosshardt, D.D., Schroeder, H.E., 1996. Cementogenesis reviewed: a comparison between human premolars and rodent molars. *Anat. Rec.* 245, 267–292. [https://doi.org/10.1002/\(SICI\)1097-0185\(199606\)245.2<267::AID-AR12>3.0.CO;2-N](https://doi.org/10.1002/(SICI)1097-0185(199606)245.2<267::AID-AR12>3.0.CO;2-N).

Boydé, A., Jones, S.J., 1972. Scanning Electron Microscopic Studies of the Formation of Mineralized Tissues. In: Slavkin, H.C., Bavetta, L.A. (Eds.), *Developmental Aspects of Oral Biology, Developmental Aspects of Oral Biology*. Academic Press, New York, pp. 243–274. <https://doi.org/10.1007/BF02013233>.

Bugalho, M.N., Milne, J.A., 2003. The composition of the diet of red deer (*Cervus elaphus*) in a Mediterranean environment: a case of summer nutritional constraint? *For. Ecol. Manage.* 181, 23–29. [https://doi.org/10.1016/S0378-1127\(03\)00125-7](https://doi.org/10.1016/S0378-1127(03)00125-7).

Burjachs, F., López-García, J.M., Allué, E., Blain, H.A., Rivals, F., Bennàsar, M., Expósito, I., 2012. Palaeoecology of Neanderthals during Dansgaard-Oeschger cycles in Northeastern Iberia (Abric Romaní): from regional to global scale. *Quat. Int.* 247, 26–37. <https://doi.org/10.1016/j.quaint.2011.01.035>.

Burke, A., 1993. Applied skeletochronology: the horse as human prey during the pleniglacial in Southwestern France. *Archeol. Pap. Am. Anthropol. Assoc.* 4, 145–150. <https://doi.org/10.1525/ap3a.1993.4.1.145>.

Burke, A., 2006a. Neanderthal settlement patterns in Crimea: a landscape approach. *J. Anthropol. Archaeol.* 25, 510–523. <https://doi.org/10.1016/j.jaa.2006.03.003>.

Burke, A., 2006b. Palaeoethology as an archaeological tool a model for the social and spatial behaviour of *E. hydruntinus*. In: Mashkour, M. (Ed.), *Equids in Time and Space, Papers in Honour of Vera Eisenmann, Proceedings of the 9th Conference of the International Council of Archaeozoology, Durham, August 2002*. Oxbow, Oxford, pp. 62–69.

Burke, A., Castanet, J., 1995. Histological observations of cementum growth in horse teeth and their application to archaeology. *J. Archaeol. Sci.* 22, 479–493. <https://doi.org/10.1006/jasc.1995.0047>.

Burke, A., Eisenmann, V., Ambler, G.K., 2003. The systematic position of *Equus hydruntinus*, an extinct species of Pleistocene equid. *Quat. Res.* 59, 459–469. [https://doi.org/10.1016/S0033-5894\(03\)00059-0](https://doi.org/10.1016/S0033-5894(03)00059-0).

Bustos-Pérez, G., Chacón, M.G., Rivals, F., Blasco, R., Rosell, J., 2017. Quantitative and qualitative analysis for the study of Middle Paleolithic retouched artifacts: unit III of Teixoneres cave (Barcelona, Spain). *J. Archaeol. Sci. Reports* 12, 658–672.

- <https://doi.org/10.1016/j.jasrep.2017.02.021>.
- Carbonell, E., 2002. Abric Romaní. Nivell I. Models d'ocupació de curta durada de fa 46.000 anys a la Cinglera del Capelló (Capellades, Anoia, Barcelona). Grup de Recerca d'Autoecologia Humana del Quaternari/Universitat Rovira i Virgili.
- Carranza, J., 2011. Ciervo – *Cervus elaphus Linnaeus*, 1758. In: Salvador, A., Cassinello, J. (Eds.), *Enciclopedia Virtual de Los Vertebrados Españoles*. Museo Nacional de Ciencias Naturales, Madrid, pp. 1–28.
- Carranza, J., 1995. Female attraction by males versus sites in territorial rutting red deer. *Anim. Behav.* 50, 445–453. <https://doi.org/10.1006/anbe.1995.0258>.
- Carranza, J., Hidalgo de Trucios, S.J., Medina, R., Valencia, J., Delgado, J., Trucios, J.H., De Medina, R., 1991. Space use by red deer in a Mediterranean ecosystem as determined by radio-tracking. *Appl. Anim. Behav. Sci.* 30, 363–371. [https://doi.org/10.1016/0168-1591\(91\)90141-J](https://doi.org/10.1016/0168-1591(91)90141-J).
- Carrión, J.S., 2012. Paleoflora y Paleovegetación de la Península Ibérica e Islas Baleares: Plioceno-Cuaternario. Ministerio Economía y Competitividad. Universidad de Murcia, Fundación Séneca, Murcia.
- Chacón, M.G., Fernández-Laso, M.C., García-Antón, M.D., Allué, E., 2006. Level K and L from Abric Romaní (Barcelona, Spain): procurement resources and territory management in shorts occupations during middle palaeolithic, in: Raw material supply areas and food supply areas. Integrated approach of the behaviours. Proceedings of workshop N° 23 of the XV congress of the UISPP. Lisbon (Portugal) 4–9. September 2006, British Archaeological Reports (BAR).
- Chase, P.G., 1999. Bison in the context of complex utilization of faunal resources: a preliminary report on the Mousterian zooarchaeology of La Quina (Charente, France). In: Brugal, J.P., David, F., Enloe, J.G., Jaubert, J. (Eds.), *Le Bison: Gibier et Moyen de Subsistance Des Hommes Du Paléolithique Aux Paléoindiens Des Grandes Plaines*. Ed. APDCA, Antibes, pp. 159–184.
- Clark, G.A., Barton, C.M., 2017. Lithics, landscapes & la Longue-durée – curation & expediency as expressions of forager mobility. *Quat. Int.* 450, 137–149. <https://doi.org/10.1016/j.quaint.2016.08.002>.
- Conard, N.J., Bolus, M., Münzel, S.C., 2012. Middle Paleolithic land use, spatial organization and settlement intensity in the Swabian Jura, Southwestern Germany. *Quat. Bar Int.* 247, 236–245. <https://doi.org/10.1016/j.quaint.2011.05.043>.
- Conard, N.J., Prindiville, T.J., 2000. Middle palaeolithic hunting economies in the Rhineland. *Int. J. Osteoarchaeol.* 309, 2–3.
- Costamagno, S., Liliame, M., Cédric, B., Bernard, V., Bruno, M., 2006. Les Pradelles (Marillac-le-Franc, France): a mousterian reindeer hunting camp? *J. Anthropol. Archaeol.* 25, 466–484. <https://doi.org/10.1016/j.jaa.2006.03.008>.
- D'Errico, F., Goni, M.F.S., 2003. Neandertal extinction and the millennial scale climatic variability of OIS 3. *Quat. Sci. Rev.* 22, 769–788. [https://doi.org/10.1016/S0277-3791\(03\)00009-X](https://doi.org/10.1016/S0277-3791(03)00009-X).
- Dansgaard, W., Clausen, H.B., Gundestrup, N., Hammer, C.U., Johnsen, S.F., Kristinsdottir, P.M., Reeh, N., 1982. A new Greenland deep ice core. *Science* 218, 1273–1277. <https://doi.org/10.1126/science.218.4579.1273>.
- Dansgaard, W., Johnsen, S.J., Clausen, H.B., Dahl-Jensen, D., Gundestrup, N.S., Hammer, C.U., Hvidberg, C.S., Steffensen, J.P., Sveinbjörnsdottir, A.E., Jouzel, J., Bond, G., 1993. Evidence for general instability of past climate from a 250-kyr ice-core record. *Nature* 364, 218–220. <https://doi.org/10.1038/364218a0>.
- Daujeard, C., Moncel, M.H., 2010. On Neanderthal subsistence strategies and land use: a regional focus on the Rhone Valley area in southeastern France. *J. Anthropol. Archaeol.* 29, 368–391. <https://doi.org/10.1016/j.jaa.2010.05.002>.
- Daujeard, C., Moncel, M.H., Rivals, F., Fernandez, P., Aureli, D., Auguste, P., Bocherens, H., Crégut-Bonnoure, E., Debard, E., Liouville, M., 2011. Quel type d'occupation dans l'ensemble F de Payre (Ardèche, France)? Halte de chasse spécialisée ou campement de courte durée? Un exemple d'approche multidisciplinaire. *P@lethnologie* 3, 77–101.
- de la Torre, I., Martínez-Moreno, J., Mora, R., 2013. Change and stasis in the Iberian Middle Paleolithic: considerations on the significance of Mousterian technological variability. *Curr. Anthropol.* 54, 320–336. <https://doi.org/10.1086/673861>.
- Delagnes, A., Rendu, W., 2011. Shifts in Neandertal mobility, technology and subsistence strategies in Western France. *J. Archaeol. Sci.* 38, 1771–1783. <https://doi.org/10.1016/j.jas.2011.04.007>.
- Domingo, R., Peña-Monné, J.L., de Torres, T., Ortiz, J.E., Utrilla, P., 2017. Neanderthal highlanders: las Callejuelas (Monteagudo del Castillo, Teruel, Spain), a high-altitude site occupied during MIS 5. *Quat. Int.* 435, 129–143. <https://doi.org/10.1016/j.quaint.2015.09.088>.
- Dugatkin, L.A., Reeve, H.K., 2000. *Game Theory and Animal Behavior*. Oxford University Press, New York.
- Duran, J.P., Soler i Masferrer, N., 2006. Variabilité des modalités de débitage et des productions lithiques dans les industries moustériennes de la grotte de l'Arbreda, secteur alpha (Serinyà, Espagne). *Bull. la Soc. Prehist. Fr.* 103, 241–262. <https://doi.org/10.3406/bspf.2006.13431>.
- El-Zaatari, S., 2010. Occlusal microwear texture analysis and the diets of historical/prehistoric hunter-gatherers. *Int. J. Osteoarchaeol.* 20, 67–87. <https://doi.org/10.1002/oa.1027>.
- Fagoaga-Moreno, A., Ruiz-Sánchez, F.J., La Plana-Conesa, C., Galván Santos, B., Fagoaga, A., Ruiz-Sánchez, F.J., La Plana-Conesa, C., Galván Santos, B., 2015. Aproximación paleoclimática y paleopaisajística durante el MIS 3 a partir del estudio de los micromamíferos del yacimiento de El Salt (Alcoi, Alicante). *Isurus* 8, 18–26.
- Fagoaga, A., Laplana, C., Marquina-Blasco, R., Machado, J., Marin-Monfort, M.D., Crespo, V.D., Hernández, C.M., Mallol, C., Galván, B., Ruiz-Sánchez, F.J., 2019. Palaeoecological context for the extinction of the Neanderthals: a small mammal study of Stratigraphic Unit V of the El Salt site, Alcoi, Eastern Spain. *Palaeogeogr. Palaeoclimatol. Palaeoecol.* 530, 163–175. <https://doi.org/10.1016/j.palaeo.2019.05.007>.
- Fagoaga, A., Ruiz-Sánchez, F.J., Galván, B., Hernández, C., Mallol, C., 2015. El yacimiento del Paleolítico Medio de El Salt (Alcoi, Alicante) y sus faunas de microvertebrados: estudio preliminar. In: Sanchis, A., Pascual, J.L. (Eds.), *Preses Petites i Grups Humans En El Passat. II Jornades d'Arqueozoològia*. Museu de Prehistòria de València, València, pp. 209–222.
- Fagoaga, A., Ruiz-Sánchez, F.J., Laplana, C., Blain, H.-A., Marquina, R., Marin-Monfort, M.D., Galván, B., 2018. Palaeoecological implications of Neanderthal occupation at Unit Xb of El Salt (Alcoi, Eastern Spain) during MIS 3 using small mammals proxy. *Quat. Int.* 481, 101–112. <https://doi.org/10.1016/j.quaint.2017.10.024>.
- Farizy, C., David, F., Jauber, J., Jaubert, J., Jauber, J., 1994. *Gallia préhistoire 30, supplément. Hommes et bisons du Paléolithique moyen à Mauran (Haute-Garonne)*. CNRS éditions, Paris.
- Fernández-García, M., 2019. Late pleistocene palaeoenvironmental reconstruction of Northeastern Iberia: taxonomic, taphonomic and isotopic approach based on small-mammal assemblages. *Università degli studi di Ferrara*.
- Fernández-García, M., López-García, J.M., Bennàsar, M., Gabucio, M.J., Bargalló, A., Gema Chacón, M., Saladié, P., Vallverdú, J., Vaquero, M., Carbonell, E., Chacón, M.G., Saladié, P., Vallverdú, J., Vaquero, M., Carbonell, E., 2018. Palaeoenvironmental context of neanderthal occupations in Northeastern Iberia: the small-mammal assemblage from Abric Romaní (Capellades, Barcelona, Spain). *Palaeogeogr. Palaeoclimatol. Palaeoecol.* 506, 154–167. <https://doi.org/10.1016/j.palaeo.2018.06.031>.
- Fernández Peris, J., 2007. *La Cova del Bolomor (Tavernes de la Valldigna, València)*. Ser. Trab. Var. del SIP, p. 108.
- Fernández-Laso, M.C., Chacón Navarro, M.G., García-Antón, M.D., Rivals, F., 2011. Territorial mobility of Neanderthal groups: A case study from level M of Abric Romaní (Capellades, Barcelona, Spain). In: Conard, N.J., Richter, J. (Eds.), *Neanderthal Lifeways, Subsistence and Technology. Vertebrate Paleobiology and Paleoanthropology Series*. Springer, Dordrecht, pp. 187–202.
- Finlayson, C., Carrión, J.S., 2007. Rapid ecological turnover and its impact on Neanderthal and other human populations. *Trends Ecol. Evol.* 22, 213–222. <https://doi.org/10.1016/j.tree.2007.02.001>.
- Fortelius, M., Solounias, N., 2000. Functional characterization of ungulate molars using the abrasion-attrition wear gradient: a new method for reconstructing paleodiets. *Am. Mus. Novit.* 3301, 1–36. [https://doi.org/10.1206/0003-0082\(2000\)301<0001:FCOUMU>2.0.CO;2](https://doi.org/10.1206/0003-0082(2000)301<0001:FCOUMU>2.0.CO;2).
- Fumanal, M.P.M.P., 1994. El yacimiento musteriense de El Salt (Alcoi, País Valenciano). Rasgos geomorfológicos y climatoestratigrafía de sus registros. *Saguntum-PLAV* 27, 39–55.
- Gabucio, M.J., Cáceres, I., Rivals, F., Bargalló, A., Rosell, J., Saladié, P., Vallverdú, J., Vaquero, M., Carbonell, E., 2018. Unraveling a Neanderthal palimpsest from a zooarchaeological and taphonomic perspective. *Archaeol. Anthropol. Sci.* 10, 197–222. <https://doi.org/10.1007/s12520-016-0343-y>.
- Galobart, A., Maroto, J., Ros, X., 1996. Las faunas cuaternarias de mamíferos de la cuenca de Banyoles-Besalú (Girona). *Rev. Española Paleontol. No Extraor* 248–255.
- Galván, B., Hernández, C.M., Mallol, C., Machado, J., Sistiaga, A., Molina, F.J., Pérez, L.J., Afonso, R., Garralda, M.D., Mercier, N., Morales, J.V., Sanchis, A., Tarrío, A., Gómez, J.A., Rodríguez, A., Abreu, I., Vidal-Matutano, P., 2014a. The last Neanderthals of the Alicante mountains (Alcoy, Spain). Pleistocene Holocene Hunter-Gatherers Iberia Gibraltar Strait Curr. Archaeol. Rec 380–388.
- Galván, B., Hernández, C.M., Mallol, C., Mercier, N., Sistiaga, A., Soler, V., 2014b. New evidence of early neanderthal disappearance in the Iberian Peninsula. *J. Hum. Evol.* 75, 16–27. <https://doi.org/10.1016/j.jhevol.2014.06.002>.
- Gordon, B.C., 1988. *Of Men and Reindeer Herds in French Magdalenian Prehistory*. BAR. International Series 390, Oxford.
- Gourichon, L., 2004. *Faune et saisonnalité: L'organisation temporelle des activités de subsistance dans l'Épipaléolithique et le Néolithique précéramique du Levant nord (Syrie)*. PhD dissertation. Université Lumière - Lyon II, Lyon.
- Grine, F.E., 1986. Dental evidence for dietary differences in *Australopithecus* and *Paranthropus*: a quantitative analysis of permanent molar microwear. *J. Hum. Evol.* 15, 783–822. [https://doi.org/10.1016/S0047-2484\(86\)80010-0](https://doi.org/10.1016/S0047-2484(86)80010-0).
- Grove, M., 2009. Hunter-gatherer movement patterns: causes and constraints. *J. Anthropol. Archaeol.* 28, 222–233. <https://doi.org/10.1016/j.jaa.2009.01.003>.
- Hayden, B., 2012. Neandertal social structure? Oxford J. Near E. Archaeol. 31, 1–26. <https://doi.org/10.1111/j.1468-0092.2011.00376.x>.
- Heinrich, H., 1988. Origin and consequences of cyclic ice rafting in the Northeast Atlantic Ocean during the past 130,000 years. *Quat. Res.* 29, 142–152. [https://doi.org/10.1016/0033-5894\(88\)90057-9](https://doi.org/10.1016/0033-5894(88)90057-9).
- Henry, D.O., Hietala, H.J., Rosen, A.M., Demidenko, Y.E., Usik, V.I., Armagan, T.L., 2004. Human behavioral organization in the Middle Paleolithic: were Neanderthals different? *Am. Anthropol.* 106, 17–31. <https://doi.org/10.1525/aa.2004.106.1.17>.
- Hewitt, G., 2000. The genetic legacy of the Quaternary ice ages. *Nature* 405, 907–913.
- Ilardo, M., Nielsen, R., 2018. Human adaptation to extreme environmental conditions. *Curr. Opin. Genet. Dev.* 53, 77–82. <https://doi.org/10.1016/j.cde.2018.07.003>.
- Julià, R., 1980. *La conca lacustre de Banyoles-Besalú*. Monografies del Centre d'Estudis Comarcals de Banyoles. Banyoles.
- Kaiser, T.M., Fortelius, M., 2003. Differential mesowear in occluding upper and lower molars opening mesowear analysis for lower molars and premolars in

- hypsodont horses. *J. Morphol.* 258, 67–83. <https://doi.org/10.1002/jmor.10125>.
- Kehl, M., Eckmeier, E., Franz, S.O., Lehmkuhl, F., Soler, J., Soler, N., Reichert, K., Weniger, G.C., 2014. Sediment sequence and site formation processes at the Arbreda Cave, NE Iberian Peninsula, and implications on human occupation and climate change during the Last Glacial. *Clim. Past* 10, 1673–1692. <https://doi.org/10.5194/cp-10-1673-2014>.
- Kelly, R.L., 1995. *The Foraging Spectrum: Diversity in Hunter-Gatherer Lifeways*. Smithsonian Institution Press, Washington, DC.
- Kelly, R.L., 1992. Mobility/Sedentism: concepts. *Archaeological Measures, and Effects*. *Annu. Rev. Anthropol.* 21, 43–66. <https://doi.org/10.1146/annurev.an.21.100192.000355>.
- Kelly, R.L., 1983. Hunter-Gatherer mobility strategies. *J. Anthropol. Res.* 39, 277–306. <https://doi.org/10.1086/jar.39.3.3629672>.
- King, T., Andrews, P., Boz, B., 1999. Effect of taphonomic processes on dental microwear. *Am. J. Phys. Anthropol.* 108, 359–373. [https://doi.org/10.1002/\(SICI\)1096-8644\(199903\)108:3<359::AID-AJPA10>3.0.CO;2-9](https://doi.org/10.1002/(SICI)1096-8644(199903)108:3<359::AID-AJPA10>3.0.CO;2-9).
- Klevezal, G.A., Kleinenberg, S.E., 1969. *Age Determination of Mammals from Annual Layers in Teeth and Bones*. Jerusalem: Israel Program for Scientific Translations, Jerusalem.
- Leierer, L., Jambriña-Enríquez, M., Herrera-Herrera, A.V., Connolly, R., Hernández, C.M., Galván, B., Mallol, C., 2019. Insights into the Timing, Intensity and Natural Setting of Neanderthal Occupation from the Georarchaeological Study of Combustion Structures: A Micromorphological and Biomarker Investigation of El Salt. unit Xb, Alcoy, Spain, *PLoS ONE*. <https://doi.org/10.1371/journal.pone.0214955>.
- Lieberman, D.E., 1994. The biological basis for seasonal increments in dental cementum and their application to archaeological research. *J. Archaeol. Sci.* 21, 525–539. <https://doi.org/10.1006/jasc.1994.1052>.
- Lieberman, D.E., 1993. *Mobility and Strain: the Biology of Cementogenesis and its Application to the Evolution of Hunter-Gatherer Seasonal Mobility during the Late Quaternary in the Southern Levant*. Harvard University.
- Lieberman, D.E., 1991. Seasonality and gazelle hunting at Hayonim Cave: new evidence for “sedentism” during the Natufian. *Paleorient* 17, N°1 47–57. <https://doi.org/10.3406/paleo.1991.4538>.
- Lieberman, D.E., Deacon, T.W., Meadow, R.H., 1990. Computer image enhancement and analysis of cementum increments as applied to teeth of *Gazella gazella*. *J. Archaeol. Sci.* 17, 519–533. [https://doi.org/10.1016/0305-4403\(90\)90033-2](https://doi.org/10.1016/0305-4403(90)90033-2).
- Lieberman, D.E., Meadow, R.H., 1992. The biology of cementum increments (with an archaeological application). *Mamm. Rev.* 22, 57–77. <https://doi.org/10.1111/j.1365-2907.1992.tb00120.x>.
- Lloveras, L., García, L., Maroto, J., Soler, J., Soler, N., 2018. The bird assemblage from the Middle Palaeolithic level I of Arbreda Cave: a taphonomic study. *J. Archaeol. Sci. Reports* 21, 758–770. <https://doi.org/10.1016/j.jasrep.2018.08.040>.
- López-García, J.M., Blain, H.A., Burjachs, F., Ballesteros, A., Allué, E., Cuevas-Ruiz, G.E., Rivals, F., Blasco, R., Morales, J.L., Hidalgo, A.R., Carbonell, E., Serrat, D., Rosell, J., 2012. A multidisciplinary approach to reconstructing the chronology and environment of Southwestern European Neanderthals: the contribution of Teixoneres cave (Moia, Barcelona, Spain). *Quat. Sci. Rev.* 43, 33–44. <https://doi.org/10.1016/j.quascirev.2012.04.008>.
- López-García, J.M., Soler, N., Maroto, J., Soler, J., Alcalde, G., Galobart, À., Bennisar, M., Burjachs, F., 2015. Palaeoenvironmental and palaeoclimatic reconstruction of the Latest Pleistocene of L'Arbreda Cave (Serinyà, Girona, Northeastern Iberia) inferred from the small-mammal (insectivore and rodent) assemblages. *Palaeogeogr. Palaeoclimatol. Palaeoecol.* 435, 244–253. <https://doi.org/10.1016/j.palaeo.2015.06.022>.
- Macdonald, K., Verpoorte, A., Roebroeks, W., Verpoorte, A., 2009. An energetics perspective on the Neanderthal record. In: Hublin, J.-J., Richards, M.P. (Eds.), *The Evolution of Hominin Diets: Integrating Approaches to the Study of Palaeolithic Subsistence*. Springer Netherlands, Dordrecht, pp. 211–220.
- Machado-Gutiérrez, J., Hernández-Gómez, C.M., Galván-Santos, B., 2011. Contribución teórico-metodológica al análisis histórico de palimpsestos arqueológicos a partir de la producción lítica. Un ejemplo de aplicación para el Paleolítico medio en el yacimiento de El Salt (Alcoy, Alicante). *Recer. del Mus. Alcoi* (20), 33–46, 0.
- Machado, J., Hernández, C.M., Mallol, C., Galván, B., 2013. Lithic production, site formation and Middle Palaeolithic palimpsest analysis: in search of human occupation episodes at Abric del Pastor Stratigraphic Unit IV (Alicante, Spain). *J. Archaeol. Sci.* 40, 2254–2273. <https://doi.org/10.1016/j.jas.2013.01.002>.
- Machado, J., Molina, F.J., Hernández, C.M., Tarrío, A., Galván, B., 2017. Using lithic assemblage formation to approach middle palaeolithic settlement dynamics: el Salt stratigraphic unit X (Alicante, Spain). *Archaeol. Anthropol. Sci.* 9, 1715–1743. <https://doi.org/10.1007/s12520-016-0318-z>.
- Machado, J., Pérez, L.J., 2016. Temporal frameworks to approach human behavior concealed in Middle Palaeolithic palimpsests: a high-resolution example from El Salt Stratigraphic Unit X (Alicante, Spain). *Quat. Bar Int.* 417, 66–81. <https://doi.org/10.1016/j.quaint.2015.11.050>.
- Marín, J., Rodríguez-Hidalgo, A., Vallverdú, J., Gómez de Soler, B., Rivals, F., Rabuñal, J.R., Pineda, A., Chacón, M.G., Carbonell, E., Saladié, P., 2019. Neanderthal logistic mobility during MIS3: zooarchaeological perspective of Abric Romani level P (Spain). *Quat. Sci. Rev.* 225. <https://doi.org/10.1016/j.quascirev.2019.106033>.
- Marín, J., Saladié, P., Rodríguez-Hidalgo, A., Carbonell, E., 2017. Neanderthal Hunting Strategies Inferred from Mortality Profiles within the Abric Romani Sequence, *PLoS ONE*. <https://doi.org/10.1371/journal.pone.0186970>.
- Maroto, J., Soler, N., Fullola, J.M., 1996. Cultural change between Middle and Upper Paleolithic in Catalonia. In: Carbonell, E., Vaquero, M. (Eds.), *The Last Neanderthals, the First Anatomically Modern Human: Cultural and Human Evolution: the Crisis at 40 Ka BP*. Universitat Rovira I Virgili, Tarragona, pp. 219–250.
- Maroto, J., Vaquero, M., Arrizabalaga, Á., Baena, J., Baquedano, E., Jordá, J., Juliá, R., Montes, R., Van Der Plicht, J., Rasines, P., Wood, R., 2012. Current issues in late Middle Palaeolithic chronology: new assessments from Northern Iberia. *Quat. Bar Int.* 247, 15–25. <https://doi.org/10.1016/j.quaint.2011.07.007>.
- Maroto, J., Vaquero, M., Arrizabalaga, Á., Baena, J., Carrión, E., Jordá, J.F., Martínón, M., Menéndez, M., Montes, R., Rosell, J., 2005. Problemática cronológica del final del Paleolítico Medio en el Norte Peninsular. *Mus. Altamira Monogr* 20, 101–114.
- Martínez, L.M., Pérez-Pérez, A., 2004. Post-mortem wear as indicator of taphonomic processes affecting enamel surfaces on hominin teeth from Laetoli and Olduvai (Tanzania): implications to dietary interpretations. *Anthropologie* 42, 37–42.
- Mauss, M., Beuchat, H., 1904. Essai sur les variations saisonnières des sociétés eskimos. *Etude de morphologie sociale*. *L'Année Sociol* 9, 39–132.
- Mihlbachler, M.C., Rivals, F., Solounias, N., Semperebon, G.M., 2011. Dietary change and evolution of horses in north America. *Science* 331, 1178–1181. <https://doi.org/10.1126/science.1196166>.
- Miller, A., Barton, C.M., 2008. Exploring the land: a comparison of land-use patterns in the Middle and Upper Paleolithic of the Western Mediterranean. *J. Archaeol. Sci.* 35, 1427–1437. <https://doi.org/10.1016/j.jas.2007.10.007>.
- Moncel, M.H., Fernandes, P., Willmes, M., James, H., Grün, R., 2019. Rocks, teeth, and tools: new insights into early Neanderthal mobility strategies in South-Eastern France from lithic reconstructions and strontium isotope analysis. *PLoS One* 14, 1–30. <https://doi.org/10.1371/journal.pone.0214925>.
- Moncel, M.H., Rivals, F., 2011. On the question of short-term Neanderthal site occupations: Payre, France (MIS 8-7), and Taubach/Weimar, Germany (MIS 5). *J. Anthropol. Res.* 67, 47–75. <https://doi.org/10.3998/jar.0521004.0067104>.
- Monks, G.G., 1981. *Seasonality Studies, Advances in Archaeological Method and Theory*. Academic Press, San Diego <https://doi.org/https://doi.org/10.1016/B978-0-12-003104-7.50009-0>.
- Morant, N., García-Antón, M.D., 2000. Estudio de las materias primas líticas del nivel I del Abric Romani. In: *Da Península Ibérica, Paleolítico*. Actas do 3 Congreso Do Arqueologia Peninsular, pp. 203–212.
- Mortensen, P., 1972. Seasonal camps and early villages in the Zagros. In: *Man, Settlement and Urbanism*. Duckworth, London, pp. 293–297.
- Müller, W., Fricke, H., Halliday, A.N., McCulloch, M.T., Wartho, J.-A., 2003. Origin and migration of the alpine iceman. *Science* 302, 862–866. <https://doi.org/10.1126/science.1098937>.
- Naji, S., Gourichon, L., Rendu, W., 2015. La cémentation chronologie. In: Balasse, M., Brugal, J.-P., Dauphin, Y., Geigl, E.-M., Oberlin, C., Reiche, I. (Eds.), *Messages d'os. Archéométrie Du Squelette Animal et Humain*. Collection “Science Archéologiques”, pp. 217–240.
- Navazo, M., Carbonell, E., 2014. Neanderthal settlement patterns during MIS 4-3 in Sierra de Atapuerca (Burgos, Spain). *Quat. Int.* 331, 267–277. <https://doi.org/10.1016/j.quaint.2014.03.032>.
- Niven, L., 2013. A Diachronic Evaluation of Neanderthal Cervid Exploitation and Site Use at Pech de l’Azé IV, France. In: Clark, J., Speth, J. (Eds.), *Zooarchaeology and Modern Human Origins. Vertebrate Paleobiology and Paleoanthropology*. Springer, Dordrecht, pp. 151–161. https://doi.org/10.1007/978-94-007-6766-9_9.
- Niven, L., Steele, T.E., Rendu, W., Mallye, J.-B., McPherron, S.P., Soressi, M., Jaubert, J., Hublin, J.-J., 2012. Neanderthal mobility and large-game hunting: the exploitation of reindeer during the Quina mousterian at chez-pinaud Jonzac (Charente-Maritime, France). *J. Hum. Evol.* 63, 624–635. <https://doi.org/10.1016/j.jhevol.2012.07.002>.
- Ochando, J., Carrión, J.S., Blasco, R., Rivals, F., Rufá, A., Demuro, M., Arnold, L.J., Amorós, G., Munuera, M., Fernández, S., Rosell, J., 2020. Neanderthals in a highly diverse, Mediterranean-Euro Siberian forest ecotone: The Pleistocene pollen record of Teixoneres Cave, Northeastern Spain. *Q. Sci. Rev.* 241, 106429. <https://doi.org/10.1016/j.quascirev.2020.106429>.
- Pérez, L.J., 2019. Estrategias de subsistencia y dinámicas de asentamiento en los valles de Alcoy durante el Paleolítico medio. Análisis zooarqueológico, tafonómico y paleoecológico de la secuencia arqueológica de El Salt (Alcoy, Alicante). PhD Thesis. Universitat Rovira i Virgili de Tarragona.
- Pérez, L.J., Machado, J., Hernández, C.M., Morales, J.V., Brugal, J.P., Galván, B., 2015. Arqueozoología y Arqueostratigrafía del yacimiento de El Salt (Alcoy, Alicante): una contribución metodológica para el análisis del registro faunístico contenido en palimpsestos arqueológicos del Paleolítico Medio, in: *Preses Petites i Grups Humans En El Passat. II Jornades d'arqueozoologia. Museu de Prehistòria de València* 223–244.
- Pérez, L., Machado, J., Sanchis, A., Hernández, C.M., Mallol, C., Galván, B., 2020. A high temporal resolution zooarchaeological approach to Neanderthal subsistence strategies on the Southeastern Iberian Peninsula: El Salt stratigraphic unit Xa (Alicante, Spain). In: *Cascalheira, J., Picin, A. (Eds.), Short-Term Occupations in Paleolithic Archaeology: Definition and Interpretation*. Springer, pp. 237–289.
- Pérez, L.J., Sanchis, A., Hernández, C.M., Galván, B., 2017. Paleoeología de mamíferos aplicada a los conjuntos zooarqueológicos de El Salt y el Abric del Pastor (Alcoy, Alicante). *Interaccions entre felins i humans. III Jornades d'arqueozoologia*, pp. 327–353.
- Picin, A., Chacón, M.G., Gómez de Soler, B., Blasco, R., Rivals, F., Rosell, J., 2020. Neanderthals mobile toolkit in short-term occupations at Teixoneres Cave (Moia, Spain). *J. Archaeol. Sci. Reports* 29 (102165). <https://doi.org/10.1016/>

- jjasrep.2019.102165.
- Pike-Tay, A., 1995. Variability and synchrony of seasonal indicators in dental cementum microstructure of the Kaminuriak caribou population. *Archeofauna* 4, 273–284.
- Pike-Tay, A., 1991. L'analyse du ciment dentaire chez les cerfs: l'application en Préhistoire. *Paléo* 3, 149–166. <https://doi.org/10.3406/pal.1991.1045>.
- Pyke, G.H., Pulliam, H.R., Charnov, E.L., 1977. Optimal foraging: a selective review of theory and tests. *Q. Rev. Biol.* 52, 137–154.
- Real, C., Eixea, A., Sanchis, A., Morales, J.V., Klasen, N., Zilhão, J., Villaverde, V., 2018. Abrigo de la Quebrada level IV (Valencia, Spain): interpreting a Middle Palaeolithic palimpsest from a zooarchaeological and lithic perspective. *J. Paleolit. Archaeol.* 3, 187–224. <https://doi.org/10.1007/s41982-018-0012-z>.
- Rendu, W., 2007. Planification des activités de subsistance au sein du territoire des derniers Moustériens Cémento-chronologie et approche archéozoologique de gisements du Paléolithique moyen (Pech-de-l'Azé I, La Quina, Mauran) et Paléolithique supérieur ancien (Isturitz). PhD dissertation, Université de Bordeaux I, Bordeaux.
- Rendu, W., Armand, D., 2009. Saisonnalité de prédation du Bison du gisement moustérien de La Quina (Gardes-le-Pontaroux, Charente), niveau 6c. Apport à la compréhension des comportements de subsistance. *Bull. La Société Préhistorique Française* 106, 679–690.
- Richter, J., 2006. Neanderthals in their landscape. In: Demarsi, B., Otte, M. (Eds.), *Neanderthals in Europe. Proceedings of the International Conference, Held in the Gallo-Roman Museum in Tongeren (September 17–19th 2004)*. Liège: Université de Liège, pp. 17–32.
- Ríos-Garzaiz, J., 2008. Variabilidad tecnológica en el Paleolítico Medio de los Pirineos Occidentales: una expresión de las dinámicas históricas de las sociedades neandertales. *Treballs arqueol.* 14, 171–194.
- Ríos-Garzaiz, J., Moreno, A.G., 2015. Middle Paleolithic mobility patterns and settlement system variability in the eastern Cantabrian region (Iberian Peninsula): a GIS-based resource patching model. *Settlement Dynamics of the Middle Paleolithic and Middle Stone Age ume IV* (Tübingen Publications in Prehistory).
- Rivals, F., Deniaux, B., 2005. Investigation of human hunting seasonality through dental microwear analysis of two Caprinae in late Pleistocene localities in Southern France. *J. Archaeol. Sci.* 32, 1603–1612. <https://doi.org/10.1016/j.jas.2005.04.014>.
- Rivals, F., Mihalbachler, M.C., Solounias, N., 2007a. Effect of ontogenetic-age distribution in fossil samples on the interpretation of ungulate paleodiets using the mesowear method. *J. Vertebr. Paleontol.* 27, 763–767.
- Rivals, F., Moncel, M.H., Patou-Mathis, M., 2009a. Seasonality and intra-site variation of Neanderthal occupations in the Middle Palaeolithic locality of Payre (Ardèche, France) using dental wear analyses. *J. Archaeol. Sci.* 36, 1070–1078. <https://doi.org/10.1016/j.jas.2008.12.009>.
- Rivals, F., Prignano, L., Semperebon, G.M., Lozano, S., 2015. A tool for determining duration of mortality events in archaeological assemblages using extant ungulate microwear. *Sci. Rep.* 5 (17330) <https://doi.org/10.1038/srep17330>.
- Rivals, F., Schulz, E., Kaiser, T.M., 2009b. A new application of dental wear analyses: estimation of duration of hominid occupations in archaeological localities. *J. Hum. Evol.* 56, 329–339. <https://doi.org/10.1016/j.jhevol.2008.11.005>.
- Rivals, F., Semperebon, G.M., 2010. What can incisor microwear reveal about the diet of ungulates? *Mammalia* 74, 401–406. <https://doi.org/10.1515/MAMM.2010.044>.
- Rivals, F., Solounias, N., Mihalbachler, M.C., 2007b. Evidence for geographic variation in the diets of late Pleistocene and early Holocene *Bison* in North America, and differences from the diets of recent *Bison*. *Quat. Res.* 68, 338–346. <https://doi.org/10.1016/j.yqres.2007.07.012>.
- Roqué, C., Pallí, L., Capellá, I., Linares, R., Brusi, D., 1999. Els esfondraments per carstificació al terme municipal de Besalú. *La Punxa* 28.
- Rosell, J., Blasco, R., Fernández-Laso, M.C., Vaquero, M., Carbonell, E., 2012a. Connecting areas: faunal refits as a diagnostic element to identify synchronicity in the Abric Romaní archaeological assemblages. *Quat. Int.* 252, 56–67. <https://doi.org/10.1016/j.quaint.2011.02.019>.
- Rosell, J., Blasco, R., Rivals, F., Chacón, M.G., Arilla, M., Camarós, E., Rufá, A., Sánchez-Hernández, C., Picin, A., Andrés, M., Blain, H.-A.A., López-García, J.M., Iriarte, E., Cebrià, A., 2017. A resilient landscape at Teixoneres Cave (MIS 3; Moia, Barcelona, Spain): the Neanderthals as disrupting agent. *Quat. Bar Int.* 435, 195–210. <https://doi.org/10.1016/j.quaint.2015.11.077>.
- Rosell, J., Blasco, R., Rivals, F., Chacón, M.G., Menéndez, L., Morales, J.L., Rodríguez-Hidalgo, A., Cebrià, A., Carbonell, E., Serrat, D., 2010. A stop along the way: the role of Neanderthal groups at level III of Teixoneres Cave (Moia, Barcelona, Spain). *Quaternaire* 21, 139–154. <https://doi.org/10.4000/quaternaire.5508>.
- Rosell, J., Cáceres, I., Blasco, R., Bennàser, M., Bravo, P., Campeny, G., Esteban-Nadal, M., Fernández-Laso, M.C., Gabucio, M.J., Huguet, R., Ibáñez, N., Martín, P., Rivals, F., Rodríguez-Hidalgo, A., Saladié, P., 2012b. A zooarchaeological contribution to establish occupational patterns at Level J of Abric Romaní (Barcelona, Spain). *Quat. Bar Int.* 247, 69–84. <https://doi.org/10.1016/j.quaint.2011.01.020>.
- Rufá, I., Solés, A., Soler, J., Soler, N., 2018. A mammoth (*Mammuthus primigenius* blumenbach 1799, proboscidea) calf tooth from the mousterian of Arbreda Cave (Serinyà, NE Iberian Peninsula). *Estudios Geológicos* 74, 1–15. <https://doi.org/10.3989/egool.43130.478>.
- Sánchez-Hernández, C., Gourichon, L., Pubert, E., Rendu, W., Montes, R., Rivals, F., 2019. Combined dental wear and cementum analyses in ungulates reveal the seasonality of Neanderthal occupations in Covalejos Cave (Northern Iberia). *Sci. Rep.* 9 (14335) <https://doi.org/10.1038/s41598-019-50719-7>.
- Sánchez-Hernández, C., Gourichon, L., Soler, J., Soler, N., Blasco, R., Rosell, J., Rivals, F., 2020. Dietary traits of ungulates in Northeastern Iberian Peninsula: did these Neanderthal preys show adaptive behaviour to local habitats during the Middle Palaeolithic? *Quat. Int.* <https://doi.org/10.1016/j.quaint.2020.01.008>.
- Sánchez-Hernández, C., Rivals, F., Blasco, R., Rosell, J., 2016. Tale of two timescales: combining tooth wear methods with different temporal resolutions to detect seasonality of Palaeolithic hominin occupational patterns. *J. Archaeol. Sci. Reports* 6, 790–797. <https://doi.org/10.1016/j.jasrep.2015.09.011>.
- Sánchez-Hernández, C., Rivals, F., Blasco, R., Rosell, J., 2014. Short, but repeated Neanderthal visits to Teixoneres Cave (MIS 3, Barcelona, Spain): a combined analysis of tooth microwear patterns and seasonality. *J. Archaeol. Sci.* 49, 317–325. <https://doi.org/10.1016/j.jas.2014.06.002>.
- Sañudo, P., Fernández Peris, J., 2007. Análisis espacial del nivel IV de la Cova del Bolomor (La Vallidigna, Valencia). *Saguntum* 39, 9–26.
- Sanz, M., Rivals, F., García, D., Zilhão, J., 2019. Hunting strategy and seasonality in the last interglacial occupation of Cueva Antón (Murcia, Spain). *Archaeol. Anthropol. Sci.* <https://doi.org/10.1007/s12520-018-0768-6>.
- Scheffer, V.B., 1950. Growth layers on the teeth of pinnipedia as an indication of age. *Science* 112, 309–311. <https://doi.org/10.1126/science.112.2907.309-a>.
- Schmidt, W.J., Keil, A., 1972. *Polarizing Microscopy of Dental Tissues*. Oxford Pergamon Press.
- Schroeder, H.E., 1986. *The Periodontium*. Springer-Verlag Berlin Heidelberg, Berlin, Heidelberg. <https://doi.org/10.1007/978-3-642-71261-6>.
- Semperebon, G.M., Godfrey, L.R., Solounias, N., Sutherland, M.R., Jungers, W.L., 2004. Can low-magnification stereomicroscopy reveal diet? *J. Hum. Evol.* 47, 115–144. <https://doi.org/10.1016/j.jhevol.2004.06.004>.
- Semperebon, G.M., Rivals, F., 2007. Was grass more prevalent in the pronghorn past? An assessment of the dietary adaptations of Miocene to Recent Antilocapridae (Mammalia: Artiodactyla). *Palaeogeogr. Palaeoclimatol. Palaeoecol.* 253, 332–347. <https://doi.org/10.1016/j.palaeo.2007.06.006>.
- Semperebon, G.M., Sise, P.J., Coombs, M.C., 2011. Potential bark and fruit browsing as revealed by stereomicroscopic analysis of the peculiar clawed herbivores known as Chalicotheres (Perissodactyla, Chalicotherioidea). *J. Mamm. Evol.* 18, 33–55. <https://doi.org/10.1007/s10914-010-9149-3>.
- Sharp, W.D., Mertz-Kraus, R., Vallverdú, J., Vaquero, M., Burjachs, F., Carbonell, E., Bischoff, J.L., 2016. Archeological deposits at Abric Romaní extend to 110ka: U-series dating of a newly cored, 30 meter-thick section. *J. Archaeol. Sci. Reports* 5, 400–406. <https://doi.org/10.1016/j.jasrep.2015.12.015>.
- Soler i Masferrer, N., Soler i Subils, J., Soler, N., Soler, J., 2004. Memòria d'excavació de la Cova de l'Arbreda.
- Soler i Subils, J., Soler i Masferrer, N., Solés Coll, A., Niell Ciurana, X., 2014. La cueva de la Arbreda del Paleolítico medio al Neolítico. In: Sala Ramos, R. (Ed.), *Los Cazadores Recolectores Del Pleistoceno y Del Holoceno En Iberia y Del Estrecho de Gibraltar: Estado Actual Del Conocimiento Del Registro Arqueológico*. Universidad de Burgos, pp. 266–276.
- Soler i Subils, J., Soler i Masferrer, N., Solés Coll, A., Niell Ciurana, X., Coromina Bujons, N., Medina Boronat, B., 2012. Les excavacions a la cova de l'Arbreda (Serinyà) durant les campanyes de 2010 i 2011, in: *Onzenes Jornades d'Arqueologia de Les Comarques de Girona*. Girona 47–58.
- Solounias, N., Semperebon, G.M., 2002. Advances in the reconstruction of ungulate ecomorphology with application to early fossil equids. *Am. Mus. Novit.* 3366, 1–49.
- Spikins, P., Needham, A., Wright, B., Dytham, C., Gatta, M., Hitchens, G., 2018. Living to fight another day: the ecological and evolutionary significance of Neanderthal healthcare. *Quat. Sci. Rev.* 217, 98–118. <https://doi.org/10.1016/j.quascirev.2018.08.011>.
- Talamo, S., Blasco, R., Rivals, F., Picin, A., Chacón, M.G., Iriarte, E., López-García, J.M., Blain, H.-A., Arilla, M., Rufá, A., Sánchez-Hernández, C., Andrés, M., Camarós, E., Ballesteros, A., Cebrià, A., Rosell, J., Hublin, J.-J., 2016. The radiocarbon approach to Neanderthals in a carnivore den site: a well-defined chronology for Teixoneres Cave (Moia, Barcelona, Spain). *Radiocarbon* 58, 247–265. <https://doi.org/10.1017/RDC.2015.19>.
- Teaford, M.F., 1988. Scanning electron microscope diagnosis of wear patterns versus artifacts on fossil teeth. *Scanning Microsc.* 2 (2), 1167–1175.
- Vallverdú, J., Allué, E., Bischoff, J.L., Cáceres, I., Carbonell, E., Cebrià, A., García-Antón, D., Huguet, R., Ibáñez, N., Martínez, K., Pastó, I., Rosell, J., Saladié, P., Vaquero, M., 2005. Short human occupations in the middle palaeolithic level I of the Abric Romaní rock-shelter (Capellades, Barcelona, Spain). *J. Hum. Evol.* 48, 157–174. <https://doi.org/10.1016/j.jhevol.2004.10.004>.
- Vallverdú, J., Vaquero, M., Cáceres, I., Allué, E., Rosell, J., Saladié, P., Chacón, M.G., Ollé, A., Canals, A., Sala, R., Courty, M.A.A., Carbonell, E., Chacón, G., Ollé, A., Canals, A., Sala, R., Courty, M.A.A., Carbonell, E., 2010. Sleeping activity area within the site structure of archaic human groups. *Curr. Anthropol.* 51, 137–145. <https://doi.org/10.1086/649499>.
- Vaquero, M., Allué, E., Bischoff, J.L., Burjachs, F., Vallverdú, J., 2013. Environmental, depositional and cultural changes in the upper Pleistocene and Early Holocene: the Cinglera del Capelló. *Quaternaire* 24, 49–64. <https://doi.org/10.4000/quaternaire.6481>.
- Vaquero, M., Chacón, M.G., García-Antón, M.D., Gómez de Soler, B., Martínez, K., Cuartero, F., 2012. Time and space in the formation of lithic assemblages: the example of Abric Romaní Level J. *Quat. Bar Int.* 247, 162–181. <https://doi.org/10.1016/j.quaint.2010.12.015>.
- Vaquero, M., Vallverdú, J., Rosell, J., Pastó, I., Allué, E., Allué, E., Allué, E., 2001. Neanderthal behavior at the Middle Palaeolithic site of Abric Romaní, Capellades, Spain. *J. F. Archaeol.* 28, 93–114.
- Vidal-Matutano, P., 2017. Firewood and hearths: Middle Palaeolithic woody taxa

- distribution from El Salt, stratigraphic unit Xb (Eastern Iberia). *Quat. Int.* 457, 74–84 <https://doi.org/https://doi.org/10.1016/j.quaint.2016.07.040>.
- Villaverde, V., Eixea, A., Zilhão, J., Sanchis, A., Real, C., Bergadà, M., 2017. Diachronic variation in the Middle Paleolithic settlement of Abrigo de la Quebrada (Chelva, Spain). *Quat. Int.* 435, 164–179. <https://doi.org/10.1016/j.quaint.2015.09.075>.
- Weinstein, K.J., 2018. Anatomy and climate-related variation in hominins. In: Callan, H. (Ed.), *The International Encyclopedia of Anthropology*. JohnWiley & Sons, Ltd., pp. 1–4. <https://doi.org/10.1002/9781118924396.wbiea1743>.
- Williams, R.A.D., Elliott, J.C., 1989. Basic and applied dental biochemistry, dental series.
- Weladji, R.B., Klein, D.R., Holand, Ø., Mysterud, A., 2002. Comparative response of *Rangifer tarandus* and other northern ungulates to climatic variability. *Rangifer* 22 (33). <https://doi.org/10.7557/2.22.1.686>.
- Wißing, C., Rougier, H., Baumann, C., Comeyne, A., Crevecoeur, I., Drucker, D.G., Gaudzinski-Windheuser, S., Germonpré, M., Gómez-Olivencia, A., Krause, J., Matthes, T., Naito, Y.I., Posth, C., Semal, P., Street, M., Bocherens, H., 2019. Stable isotopes reveal patterns of diet and mobility in the last Neandertals and first modern humans in Europe. *Sci. For. Rep.* 9, 1–12. <https://doi.org/10.1038/s41598-019-41033-3>.
- Wood, R.E., Arrizabalaga, Á., Camps, M., Fallon, S., Iriarte-Chiapusso, M.-J., Jones, R., Maroto, J., De la Rasilla, M., Santamaría, D., Soler, J., Soler, N., Villaluenga, A., Higham, T.F.G., 2014. The chronology of the earliest Upper Palaeolithic in Northern Iberia: new insights from L'Arbreda, Labeko Koba and La Viña. *J. Hum. Evol.* 69, 91–109. <https://doi.org/10.1016/j.jhevol.2013.12.017>.