

Contents lists available at [ScienceDirect](http://www.sciencedirect.com)

Comptes Rendus Palevol

www.sciencedirect.com

General Palaeontology, Systematics and Evolution (Palaeobotany)

High-resolution pollen record from Efate Island, central Vanuatu: Highlighting climatic and human influences on Late Holocene vegetation dynamics



Pollinique à haute résolution de l'île d'Efate Vanuatu central : mise en évidence des influences climatique et humaine sur la dynamique de végétation de l'Holocène récent

Claire Combettes^{a,b,*}, Anne-Marie Sémah^{b,a}, Denis Wirmann^b

^a Département de Préhistoire (UMR7194)-MNHN, Institut de Paléontologie Humaine, 1, rue René Panhard, 75013 Paris, France

^b IRD-Sorbonne Universités (UPMC, Univ Paris 06)-CNRS-MNHN, LOCEAN Lab. UMR 7159, IRD France-Nord, 32, avenue Henri Varagnat, 93143 Bondy cedex, France

article info

Article history:

Received 10 July 2014

Accepted after revision 20 February 2015

Available online 9 June 2015

Presented by W. Dimichele

Keywords:

Pollen

Vegetation

Climate

Human settlement

Vanuatu

Holocene

abstract

Climate changes, sea-level variations, volcanism and human activity have influenced the environment of the southwest Pacific Islands during the Holocene. The high-resolution palynological analysis presented here concerns two specific levels (main lithological changes) of a well-dated Holocene core, Tfer06, collected from Emaotfer Swamp, Efate Island (Vanuatu). Our aim is to understand the role of climatic variability and human activities in shaping vegetation during these changes. Between 3790–3600 cal yr BP, the development of vegetation marked by disturbance is a marker of an increase in sustained El Niño events, also observed in many Asian-West Pacific areas. Between 1500–900 cal yr BP, the increase in introduced taxa and in microcharcoal particles is interpreted as human impact. In a forthcoming paper, the ongoing high-resolution palynological analysis of the whole core will be compared and integrated into regional palaeoecological data.

© 2015 Académie des sciences. Published by Elsevier Masson SAS. All rights reserved.

résumé

Mots clés :

Pollen

Végétation

Peuplement humain

Climat

Vanuatu

Holocène

Les changements climatiques, les variations du niveau de la mer, le volcanisme et les activités humaines ont influencé l'environnement du Sud-Ouest Pacifique pendant l'Holocène. L'analyse palynologique à haute résolution proposée dans ce papier se focalise sur deux niveaux spécifiques (changements lithologiques) d'une carotte bien datée, Tfer06, prélevée dans le marais d'Émaotfer, sur l'île d'Efate (Vanuatu). Le but est de comprendre le rôle des variations climatiques et des activités humaines sur le développement de la végétation durant ces changements. Entre 3750–3600 ans cal BP, l'essor d'une végétation secondaire

* Corresponding author at: Département de Préhistoire (UMR7194)-MNHN, Institut de Paléontologie Humaine, 1, rue René Panhard, 75013, Paris, France.
E-mail address: claire.combettes@edu.mnhn.fr (C. Combettes).

est interprété comme un marqueur d'une intensification des phénomènes El Niño, observée aussi dans la région Asie-Pacifique. Entre 1500–990 ans cal BP, l'augmentation des taxons introduits et des microcharbons est probablement un témoin des activités humaines. Dans un prochain article, l'analyse palynologique de la carotte complète sera comparée aux données paléocéologiques de la région.

© 2015 Académie des sciences. Publié par Elsevier Masson SAS. Tous droits réservés.

1. Introduction

During the Late Holocene, environmental conditions have principally been impacted by abrupt climate changes, volcanic eruptions, tectonic uplift and/or human activities (Goudie, 2013; Wanner et al., 2008). Palynology has the potential to be an effective tool to understand how the vegetation responds to these events. Although the majority of palaeoenvironmental studies principally concerns Europe and North America (Clement et al., 2001; Mackay et al., 2003), the amount of palaeoecological research across the Pacific has continuously increased in the last decade (Cabioch et al., 2008; Donders et al., 2007; Haberle et al., 2012; Hope et al., 2009; Rowe et al., 2013; Stevenson and Hope, 2005). The first humans (Lapita culture) settled Remote Oceania (Southeast of the Solomon Islands archipelago), ca. 3000 cal yr BP (Petchey et al., 2014; Sand, 2010, for a review). These human groups have probably been affected by climate changes (Anderson et al., 2013; Brázdil et al., 2005; Field and Lape, 2010), but have also certainly impacted the natural environment of pristine islands in many ways (Anderson, 2009; Fall, 2005; Horrocks et al., 2009; Prebble and Wilmschurst, 2008; Stevenson, 2004; Summerhayes et al., 2009).

Most research in the Vanuatu region have focused on submarine geology (Lecolle et al., 1990; Pineda and Galipaud, 1998; Woodroffea and Horton, 2005), volcanology (Ash et al., 1978; Robin et al., 1993; Witter and Self, 2007), archaeology (Bedford et al., 2006; Galipaud et al., 2014; Valentin et al., 2010) and palaeoclimatic changes based on models and marine data (Asami et al., 2013; Corrège et al., 2000; Donders et al., 2008). However, the relation between climate, vegetation and human activity still remains unclear.

Wirrmann et al. (2011a) conducted one of the first terrestrial multi-proxy analyses of mid-Holocene environmental changes in Vanuatu, based on the study of the core Tfer06 retrieved from Emaotfer Swamp (Efate Island, central Vanuatu). The results indicate environmental changes, correlated with climatic variations over the last 6670 cal yr BP. Three main vegetation groups were observed, based on the preliminary pollen analysis. In order to understand the pattern of vegetation change, our high-resolution palynological study covers specific sections of the core Tfer06, at ca. 3790–3600 and 1500–900 cal yr BP, respectively. These sections, characterized by proxies variations (lithology, microfauna-flora) indicate high environmental transformations. In this paper, our aim is to distinguish the role of climatic changes from human activities in shaping vegetation during these particular periods, to further comparing our data with results obtained across the Southwest Pacific area.

2. Natural and archaeological settings

2.1. Natural settings

The Vanuatu Archipelago is located between the Australian and Pacific tectonic plates, at the eastern margin of the Vanuatu Arc (Fig. 1). It comprises both subaerial and submarine volcanoes (Ash et al., 1978), some of which are still active. These islands consist of lava formed by basalt volcanoes dating from Late Miocene to Holocene. Efate Island, located in the central part of Vanuatu, consists mainly of volcanic rocks levelled by erosion, and limestone terraces issued from tectonic uplifts. Emaotfer Swamp, located on the southern coast of Efate, lies on a Pleistocene limestone terrace (Ash et al., 1967–1970). It is close to the Teouma Graben, on the left side of Teouma River. The water depth is currently less than 1 m throughout the swamp. During the wettest season (December through April), the water level rises and decreases during the drier season (July through September).

The oceanic context and the oceanic-atmosphere coupling (West Pacific Warm Pool, WPWP and South Pacific Convergence Zone, SPCZ) mainly influence the subtropical climate of the archipelago (Vincent, 1994). The location and the magnitude variability of WPWP and SPCZ control the alternation of wet (summer) and relatively dry (winter) season, the wet season being often marked by strong cyclones. Annual rainfall on Efate Island varies, on average, between 2400 mm on the western coast and 3000 mm on the eastern coast (Cillaurren et al., 2001). The El Niño Southern Oscillation (ENSO) (Wyrtki, 1975), the primary cause of long-term climate variability in the western Pacific (Kilbourne et al., 2004; Moy et al., 2002), influences rainfall and sea surface temperatures (SSTs). The wind-driven ocean currents move warm water in the ocean, eastward during the warm phase (El Niño) and westward during the cool phase (La Niña). The strengthening of El Niño-like conditions causes the northward shift of the SPCZ, consequently Vanuatu becomes relatively drier; conversely, under La Niña-like conditions, the SPCZ is shifted southward and precipitation increases on Vanuatu. Palaeo-ENSO records throughout the tropical Pacific region identify the onset of modern ENSO periodicities after 5000 yr BP, with abrupt increases in ENSO magnitude around 3700 and 3300 yr BP (Brieker et al., 2007; Donders et al., 2007, 2008; Gagan et al., 2004; Griffiths et al., 2010).

During Late Quaternary, sea-level changes have occurred in relation to tectonic uplifts and eustatic variations. In Vanuatu, the sea-level has risen by 120 m since the Last Glacial Maximum to 6 ka due to eustatic variations, with a sudden acceleration after 11.3 ka (Cabioch et al., 2003). Important forearc tectonic effects vary with

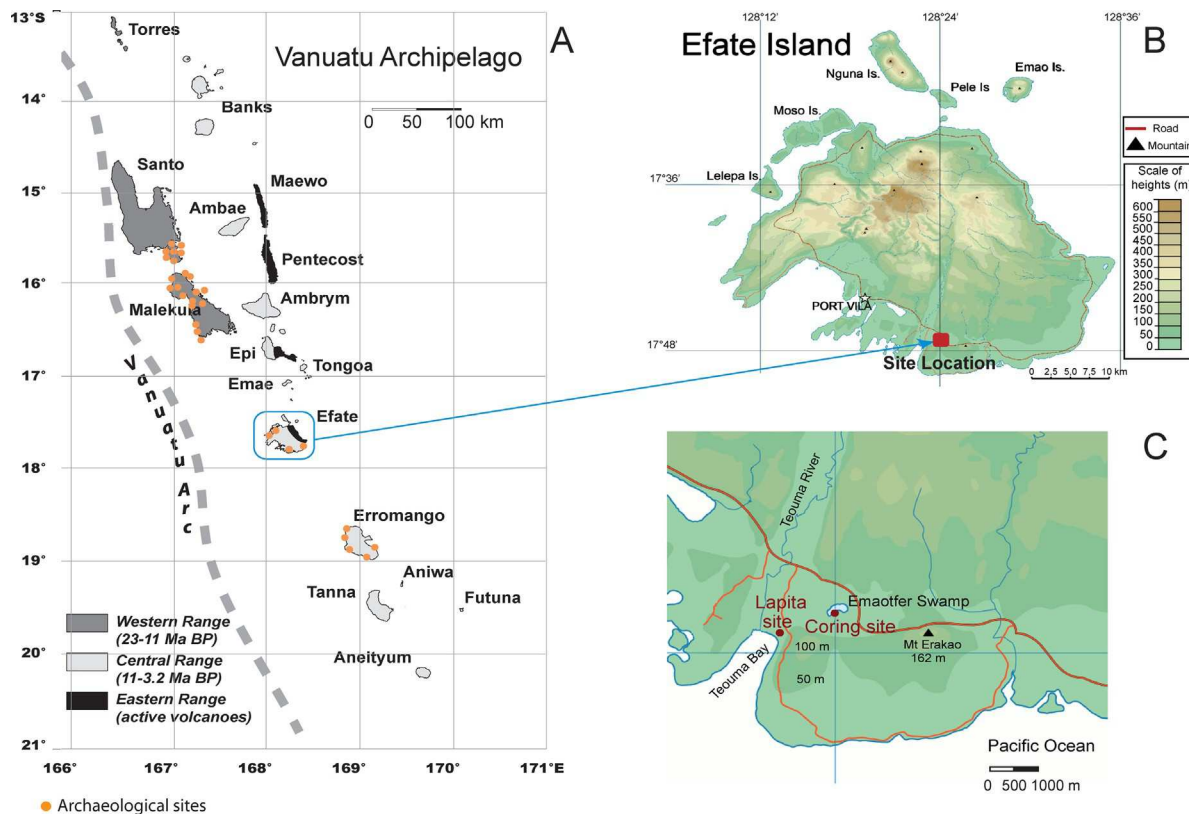


Fig. 1. (Color online.) A. The Vanuatu Archipelago with the three geological ridges, their ages of formation (after Ash et al., 1978; Witter and Self, 2007), and the locations of archaeological sites (after Bedford et al., 2006). B. Location of Emaotfer Swamp (red rectangle) on the left bank of Teouma River (after Hema Maps Vanuatu, 3rd edition, 1999). C. Topographic sketch of the area close to the swamp and location of the archaeological and coring sites (after Hema Maps Vanuatu, 3rd edition, 1999).

Fig. 1. (Couleur en ligne.) A. L'archipel du Vanuatu, avec ses trois chaînes géologiques, leur âge de formation (d'après Ash et al., 1978; Witter et Self, 2007), et les positions des sites archéologiques (d'après Bedford et al., 2006). B. Localisation du marais d'Emaotfer (rectangle rouge) sur la rive droite de la rivière Teouma (d'après Hema Maps Vanuatu, 3^e édition, 1999). C. Carte topographique de la zone autour du marais, et localisation du site archéologique et du site de carottage (d'après Hema Maps Vanuatu, 3^e édition, 1999).

geographical position (Lecolle et al., 1990; Pineda and Galipaud, 1998): in north Vanuatu, high uplift rates have been recorded (3.2 mm/yr on Malo), while they are weaker in central Vanuatu. Estimations of the last interglacial uplift rate of 0.2–0.6 mm/yr, and 0.8–1 mm/yr are reported on the northeast and southwest coast of Efate, respectively (Lecolle et al., 1990; Pineda and Galipaud, 1998).

This archipelago is quite young, and its flora is principally derived from Southeast Asia by winds, sea and/or animals (Schmid, 1987).

Field trips conducted in September 2005 and October 2013 enabled us to characterize the present-day vegetation around the Emaotfer Swamp. Its shores consist of wooded areas, rich in creepers, and dominated by *Barringtonia edulis*, *Pandanus tectorius* and *Hibiscus tiliaceus*. Cyperaceae, Poaceae, Nymphaeaceae and ferns cover the flooded zones of the swamp. The surrounding plateau is an anthropogenic savannah, composed principally of Urticaceae, Moraceae, Burseraceae and Flacourtiaceae, as a result of cattle grazing.

2.2. Archaeological settings

As on other south Pacific archipelagos, Vanuatu abounds in archaeological sites (Bedford, 2009; Galipaud, 2004;

Garanger, 1972; Shutler et al., 2002; Valentin et al., 2011). Bearers of the Lapita culture began to settle Efate Island around 3000 cal yr BP, and one archaeological Lapita site have been uncovered on Efate, on the western side of Emaotfer Swamp (Bedford et al., 2006): nearly 70 burials features and remains of just over 100 individuals, some accompanied with pots, as well as a contemporary midden constitute the Teouma cemetery. Burial use of the site continued for up to 200–300 years, beginning ca. 3100–2900 cal yr BP or even slightly later ca. 2880–2800 cal yr BP (Petchey et al., 2014). The Teouma cemetery is an outstanding Lapita archaeological site due to the significant number of burials, which represents an early phase of Lapita migration into Remote Oceania (Bedford et al., 2009). The settlement expanded across the cemetery area during the late Lapita-Erueti transitional period (2700–2300 cal yr BP). But there are no traces of human occupation after 2300 cal yr BP, until the development of a coconut plantation, about one century ago.

Languages, material cultures and social practices remained similar during Lapita period, whereas the post-Lapita period was characterized by varied cultures, depending on time and geographic positions (Bedford, 2009). Subsistence behaviour also changed in the

Southwest Pacific Islands: Lapita people consumed a large range of food items, taken from the reef, inshore and terrestrial environment, while post-Lapita people favoured lower trophic level terrestrial resources, suggesting the intensification of horticulture (Field et al., 2009; Kinaston et al., 2013, 2014; Valentin et al., 2014). However, to stimulate tuber growth of introduced plants (taro and yam), the settlers consistently cut their flowers: hence, the paucity of these introduced taxa pollen may skew the palynological results.

3. Methods

3.1. Site sampling and palynological analysis

Four cores were retrieved from the southwest shore of Emaotfer Swamp (Wirrmann and Sémah, 2006). The longest one, Tfer06, sliced into continuous 1-cm width sections was sampled along its longitudinal axis. Three lithological sequences were identified from the base to the top of the core:

- unit I (from 480 to 431 cm) is composed of a homogenous clay-rich organic sediment, and has the slowest sedimentation rate of 0.14 mm/year;
- unit II (from 431 to 151 cm) is composed of pinkish to red-brown or white patches in a compact mud. Its sedimentation rate rose from 1.4 to 2.1 mm/year;
- unit III (from 151 cm to the top) corresponds to peat deposits, with a sedimentation rate of 1 mm/year.

Hereafter, we present a detailed palynological study of 16 samples, 8 from each section 433–426 cm and 151–108 cm.

Each sample of 1 g was prepared by cleaning with KOH (this cleaning was repeated twice for rich organic samples), and by elimination of the mineral phase, with a standard method using hot HF and HCl (adapted from Sittler, 1955). The residue was then mixed with a known volume of glycerol, and 50 μ l of this mixture was used to prepare pollen slides. On average 150–200 pollen grains and 30 taxa were identified on each slide, except for the barren samples (< 50 pollen grains counted). A total of more than 100 taxa were identified. The diverse pollen flora was determined by comparison with the collection of over 2000 slides held at the IRD (France), also with photographs and descriptions in Bulalacao (1997), Erdtman (1966), Ledru and Sémah (1992) and with regional reference collections currently held at the Department of Archaeology and Natural History of the Australian National University (<http://www.apsa.anu.edu.au>). Charcoals, (black, opaque and angular particles $\geq 10 \mu$ m), as fire indicators (Whitlock and Larsen, 2001), were also counted. For each sample, the microcharcoal surface was estimated according to the Clark method (Clark, 1982). However, this method only indicates changes in small microcharcoal particles abundance (< 160 μ m), and does not fully represent fire patterns, due to the lack of coarser particles.

3.2. Dating

The chronology is based on AMS radiocarbon ages obtained on 18 samples: bulk disseminated organic matter, vegetal remains, wood fragments and gastropod shells (Wirrmann et al., 2011a). The samples were prepared in the LMC14 Laboratory (UMS 2572, CEA-CNRS-IRD-IRSN-MCC) at Saclay (France), under the laboratory's routine quality control procedures (Cottéreau et al., 2007). For charcoal and wood, the classical acid-alkali-acid pretreatment was applied to remove any CaCO₃, humic acid contaminants and to ensure the removal of the modern atmospheric CO₂.

Radiocarbon ages, including those taken from the literature, were calibrated using Oxcal 4.2.2 with the Southern Hemisphere data set (Bronk Ramsey and Lee, 2013; McCormac et al., 2004; Stuiver and Pearson, 1993) and the two-sigma probability ranges, noted cal yr BP (Table 1).

The ¹⁴C division between the Northern and Southern Hemisphere is represented by the ITCZ (Inter-Tropical Convergence Zone). Even if the SPCZ, with merges with the ITCZ, moves over Vanuatu half the year, we chose to use the Southern Hemisphere calibration curve, in order to provide comparable results between the whole core Tfer06 and palaeoenvironmental data from the Southwest Pacific area, especially New-Caledonia, located at 22°S. The curve of the age-depth model was deduced by fitting a smoothed curve to the age by applying a Stineman function to the data (Fig. 2). The curve of the age-depth model generated on the same dates by Bayesian statistics (P.sequence model, Oxcal 4.2.2) matches the curve obtained from the smooth: that is why we kept the smooth polynomial model to present the interpretation of the palaeoenvironmental data obtained on core Tfer06.

The seven dates asterisked in Table 1 are considered as presenting sediment reworking (signs of transportation and/or allochthonous material, mostly roots), and thus were not taken into account in the age-depth model.

4. Results

The ecological interpretations are based on Backer and Bakhuizen van den Brink, 1965; Munzinger and Lowry (2011), Siméoni (2009), Smith (1979) and Wheatley (1992). As Chenopodiaceae (recently included in Amaranthaceae family) reaches high percentages values in the pollen diagram, total pollen sum does not count this taxon.

Pollen taxa are presented according to the six following ecological groups (Fig. 3):

- rainforest mainly consists of Araliaceae, Cunoniaceae, Menispermaceae, Myrtaceae (especially *Syzygium*), *Peperomia*, *Podocarpus*, *Freycinetia*, *Dysoxylon*, *Ascarina*, *Ardisia*, *Nauclea* and *Tapeinospermum*;
- disturbed vegetation comprises Euphorbiaceae (*Acalypha*, *Mallotus/Macaranga*, *Homalanthus*) Ulmaceae – except *Celtis*, Malpighiaceae, Moraceae, Urticaceae, *Myrsine*, *Merremia*, *Piper/Macropiper*;
- mixed deciduous lowland forest is characterized by Fabaceae (including Mimosoideae), Rutaceae, Burseraceae, Sapindaceae, Asteraceae, Poaceae, Chenopodiaceae, *Celtis*, *Maesa*, and *Gardenia*. For convenience, we

Table 1

Radiocarbon ages (LMC14 UMS 2572, CEA-CNRS-IRD-IRSN-MCC, France), obtained on core Tfer06 calibrated applying Oxcal 4.2.2 (Bronk Ramsey and Lee, 2013; <https://www.c14.arch.ox.ac.uk>), and the calibration curve ShCal 13. The asterisks indicate samples excluded from the age-depth model (see the Section 3.2).

Tableau 1

Âges radiocarbones (LMC14 UMS 2572, CEA-CNRS-IRD-IRSN-MCC, France), obtenus sur la carotte Tfer06, calibrés selon Oxcal 4.2.2 (Bronk Ramsey et Lee, 2013; <https://www.c14.arch.ox.ac.uk>) et courbe de calibration ShCal 13. Les astérisques indiquent les échantillons qui ne sont pas considérés dans le modèle d'âge-profondeur (voir Section 3.2).

LMC 14 No.	Samples (cm)	Dated material	$\delta^{13}\text{C}$ (‰)	Conventional radiocarbon age	2-sigma calibration (cal yr BP)
SacA 8798	90–91	Peat	−26.6	940 ± 30	736–905
SacA 8799	141–142	Peat	−21.4	1630 ± 30	1382–1543
SacA 8800*	159–160	Wood	−23.6	1295 ± 30	1074–1269
SacA 8801*	173–174	Thiarideae shell	−0.8	2985 ± 30	2973–3210
SacA 8802	173–174	Vegetal	−23.9	1800 ± 30	1585–1740
SacA 10686*	192–195	Vegetal	−25.6	1365 ± 30	1184–1296
SacA 11603*	253–254	Bulk disseminated organic matter	−14.9	2620 ± 30	2500–2766
SacA 8803*	264–265	Vegetal	−29.3	1280 ± 30	1069–1266
SacA 7992	301–302	Vegetal	−27.4	2250 ± 30	2151–2331
SacA 7993	301–302	Gastropod shell	−7.7	2225 ± 30	2096–2316
SacA7994	348–350	Wood	−27.2	2425 ± 45	2329–2701
SacA 7995	376–377	Vegetal	−28.1	2605 ± 30	2497–2759
SacA 27953*	420–421	Bulk disseminated organic matter	−11.4	3900 ± 30	4156–4413
SacA 11604*	432–433	Bulk disseminated organic matter	−19	3550 ± 30	3650–3883
SacA 7996	441–442	Wood	−28.2	3025 ± 30	3006–3326
SacA 27954	450–451	Bulk disseminated organic matter	−23.5	3925 ± 30	4161–4421
SacA 8804	461–462	Bulk disseminated organic matter	−18.3	4025 ± 30	4296–4527
SacA 4819	478–479	Bulk disseminated organic matter	−23.65	5900 ± 60	6496–6845

call it seasonal forest in this paper. This forest is found on the leeward coasts of Vanuatu Islands, where the rainfall reduction during the dry season is amplified compared to the windward coasts. Nevertheless, some of these taxa can be found in disturbed vegetation. As the highest contents of disturbance indicators are not synchronous with the highest contents of seasonal taxa in the pollen diagram (Fig. 3), we considered that these groups have different ecological meanings. We opted for separating disturbed vegetation from seasonal forest;

- introduced taxa are constituted by Musaceae and *Phyla*;
- swampy vegetation is composed of Elaeocarpaceae, Polygonaceae, Cyperaceae, Nymphaeaceae, *Typha*;
- mangrove and coastal vegetation consists of Rhizophoraceae, Sapotaceae, *Excoecaria*, *Aegiceras*, *Sonneratia*, *Premna*, *Cocos*, *Pandanus*, *Argusia*, *Guettarda*, *Terminalia* and *Vitex*.

4.1. Period 3790–3600 cal yr BP (core section 433–426 cm)

This sedimentary section is characterized by the occurrence of two consecutive pollen barren levels, which defines two subzones (Fig. 3, Fig. 4), from 3790 to 3760 and between 3680–3600 cal yr BP. The lower subzone, characterized by the end of the unit I (clay-rich organic sediment), presents the highest value for rainforest taxa (28–30%), dominated by Araliaceae, *Geissois*, *Ardisia* and *Nauclea*. The rainforest also reaches its maximum diversity. *Rhizophora* and *Sonneratia* dominate mangrove/littoral vegetation, also well represented (26%). Cyperaceae represent the only herbaceous taxa. This zone shows moderate levels of ferns, and a low charcoal value. In the upper subzone, the unit II replaces the unit I. The rainforest decrease (10–15%) is coeval with a markedly reduced diversity in mangrove taxa

(15%). These previous vegetation types are replaced by a vegetation marked by disturbance (32 to 50%), dominated by *Mallotus/Macaranga* and a slight increase in herbaceous taxa is showed by the onset of Poaceae (Fig. 3).

4.2. Period 1500–990 cal yr BP (core section 151–108 cm)

Between 1500–1450 cal yr BP (Fig. 3, Fig. 4), corresponding to the onset of peat deposit, the vegetation remains relatively stable. Seasonal forest taxa reach maximum values (20 to 35%), with dominant Mimosoideae and Fabaceae. However, the following slight changes occur:

- Chenopodiaceae sometimes reach more than 50% of the total pollen sum;
- Nymphaeaceae appear, and herbaceous taxa (particularly Cyperaceae) increase;
- fern spores show their higher content (50 to 70%), arboreal taxa the minimum content (4 to 10%).

With the development of the peat unit, a microcharcoal peak, coeval with a palynological richness peak, is noticed. Introduced taxa, dominated by Musaceae, appear, and rise toward the end of the zone.

Due to this relative stability of the vegetation, we also studied two younger samples (1200 and 990 cal yr BP), from peat section (unit III – Fig. 3, Fig. 4), to assess environmental changes. Around 1200 cal yr BP, an increase in rainforest taxa (15%), especially *Geissois*, *Weinmania* (Cunoniaceae) and *Peperomia* is observed. A decrease in rainforest taxa occurs in the uppermost sample, while markers of disturbance and introduced taxa, in particular, rise. Palynological richness declines and microcharcoal particles are less prevalent.

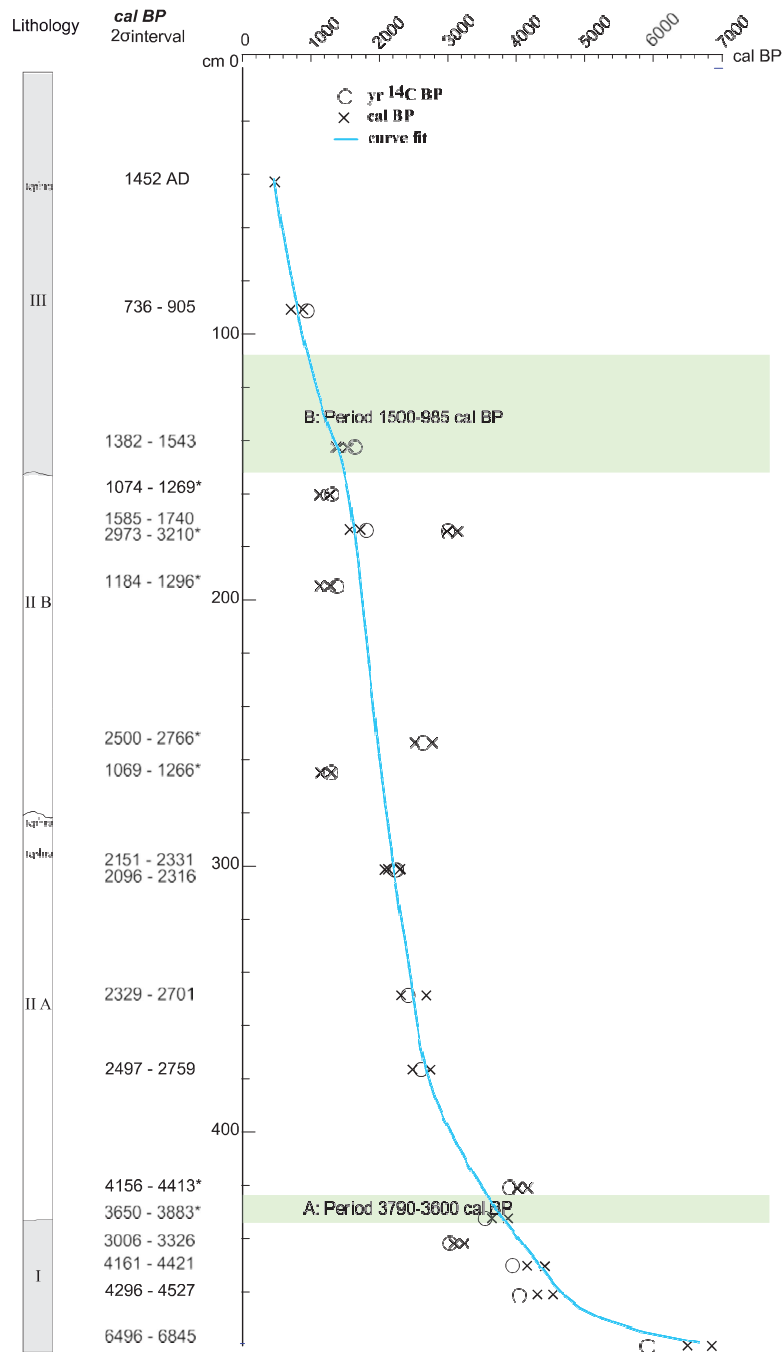


Fig. 2. (Color online.) Lithology and chronology of the core Tfer06. The age-depth model is undertaken by fitting a polynomial smoothed curve through the calibrated ages, without the dates asterisked (see Table 1 and Section 3.2 for explanation). The A and B zones correspond to the studied samples.

Fig. 2. (Couleur en ligne.) Lithologie et chronologie de la carotte Tfer06. Le modèle d'âge-profondeur est réalisé en ajustant les dates calibrées par une courbe lissée polynomiale, sans prendre en compte les dates avec astérisques (voir Tableau 1 et Section 3.2). Les zones A et B correspondent aux échantillons présentés dans ce papier.

5. Discussion: trends in vegetation, climate and human activity

The two sections show that rainforest dominated until 3700 cal yr BP, and was replaced afterwards by disturbed vegetation. The decline of the large trees found in rainforest, favouring an increase in runoff, and could explain

the rise in sedimentation rate after this date. As disturbed vegetation is principally composed of shrubs, the landscape opening allows larger water supply into the swamp. Between 1500–1450 cal yr BP, seasonal forest dominated with highest diversity and values. Since 1200 cal yr BP, rainforest then introduced taxa replaced the seasonal forest.

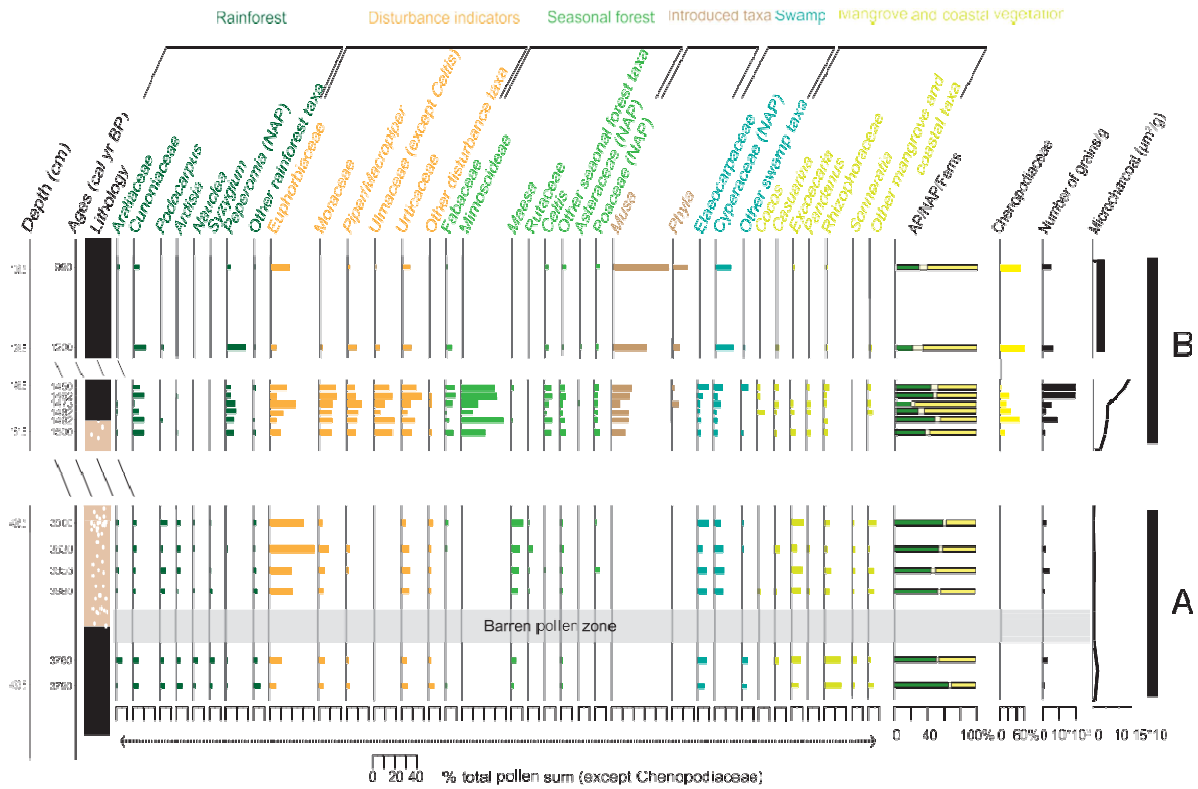


Fig. 3. (Color online.) Pollen diagram from sedimentary sequences A and B of core Tfer06. Non-arboreal pollen taxa are noted NAP, other taxa correspond to arboreal pollen or AP.

Fig. 3. (Couleur en ligne.) Diagramme pollinique issu de la séquence sédimentaire de la carotte Tfer06. Les grains de pollen non arborés sont notés NAP. Les autres taxa correspondent aux grains de pollen arborés ou AP.

5.1. Period 3790–3600 cal yr BP

An obvious change in the pollen record over this interval is observed. There was a rapid drop in the rainforest and mangrove/coastal vegetation, which were replaced by indicators of disturbance. This pollen signal, in conjunction with sedimentological and micro-faunal/floral studies (Wirrmann et al., 2011a) suggests drier conditions at this time. The barren pollen zone, volcanic ash-free, is probably due to the sediment oxidation from exposure of the substratum.

The palynological variations correlate with ENSO variability documented by previous works (Donders et al., 2008; Gagan et al., 2004; Moy et al., 2002). The replacement of rainforest by seasonal forest in 80 years could be linked to peak in sustained El Niño dated from 3700 yr BP (Brijker et al., 2007). The rainforest supported the first notable El Niño events until 3700 yr BP and then decreased. The Indonesian-Australian summer monsoon (IASM) decline from 4200 yr BP (Denniston et al., 2013, 2014) could also favour drier conditions in the area. A similar palaeoenvironmental pattern is observed in many Asian-West Pacific areas (Cabioch et al., 2008; Ellison, 1994; Haberle and Ledru, 2001; Haberle et al., 2001; Sémah and Sémah, 2012; Shulmeister and Lees, 1995; Wirrmann et al., 2011b), although in some tropical Pacific islands, changes in the pollen record, coeval

with increase in charcoal values, are observed only after 3000 yr BP, and are interpreted as signs of the onset of human impact (Hope et al., 1999, 2009; Stevenson, 2004).

However, the mangrove forest decrease illustrates a drop in sea level rather than a climatic change. The relative sea level-change across the Pacific can be summarized as a post glacial eustatic rise until 6000–4000 yr BP (Cabioch et al., 2003), followed by a Late Holocene hydro-isostatic drawdown (Dickinson, 2001). In Vanuatu co-seismic uplift, due to the subduction of the D'Entrecasteaux Ridge, has also to be taken into account (Lecolle et al., 1990; Neef and Veeh, 1977). Around 3700 yr BP, the end of the eustatic rise was coeval with tectonic uplift rate close to 1 mm/yr in the South of Efate which in turn induced a sea-level decrease, marked by the loss of mangrove forest. The occurrence of former rolled-coral in several archaeological sites (Bedford et al., 2007; Dickinson, 2001; Pineda and Galipaud, 1998) confirms that the sea level was higher than today when the first settlers arrived.

The emergence of the Lapita culture on Mussau (Papua New Guinea) is dated around 3400 cal yr BP (Denham et al., 2012). The dispersal of Lapita people occurred after the onset of regional drier conditions. Moreover, during El Niño phase, the easterly winds decline, facilitating the sail-powered transport from New Guinea to the eastern islands (Anderson et al., 2006). If the precise causes of this eastward

Core section	Depth (cm)	Calibrated ages (cal yr BP)	
		computed by age-depth model	
B	108	990	
	128	1200	
	146	1450	
	147	1462	
	148	1473	
	149	1482	
	150	1492	
	151	1500	
A	425	3600	
	426	3630	
	427	3653	
	428	3680	
	Barren pollen zone	429	3705
		430	3730
		431	3760
		432	3790

Fig. 4. Computed ages for each studied sample, according to the age-depth model (see Section 3.2 and Fig. 3).

Fig. 4. Âges calculés issus du modèle d'âge-profondeur, pour chaque échantillon présenté dans ce papier (voir Section 3.2 et la Fig. 3).

migration remain unclear, yet El Niño events have to be taken into account in the settlement of Remote Oceania.

5.2. Period 1500–990 cal yr BP

Except increases in Cyperaceae, Chenopodiaceae, fern spores and microcharcoal particles, there are little significant variations in the pollen record between 1500 and 1450 cal yr BP. The vegetation remained broadly stable, while Wirrmann et al. (2011a) show lithological, microfaunal and -flora changes during this period: peat replaced poor-organic sediments and acidophilus diatom species replaced species of high conductivity water. The occurrence of these deposits, associated with an increase of fern spores and Cyperaceae, may correspond to a hydroseral succession. Adapted plants invade open water, reducing water flow, trapping sediment and contributing to the invasion by emergent vegetation. As peat accumulates, made up of the remains of this vegetation, the water body becomes progressively shallower. The high percentage of Chenopodiaceae pollen grains, often found in clumps, indicates close proximity of this vegetation type, and shows a decrease in water level, in agreement with the peat development. An increase in vegetation cover could prevent important runoff, resulting in a decline of sedimentation rate. However, the decrease in diatom species characteristic of saline conditions is inconsistent with shallower water (Van Dam

et al., 1994). It could be explained by an increase in humic compounds, due to higher-level vegetation decomposition.

The peak in microcharcoal particles shows an increase in fire intensity and/or quantity. This was possibly because of further sustained El Niño events, from 2000 to 1400 yr BP, peaking at 1500 yr BP, associated with a period of IASM rainfall minimum (Denniston et al., 2013, 2014; Gagan et al., 2004). But Cyperaceae, Chenopodiaceae and fern variations more certainly mark local environmental change, likely variations in water level, than a climate event. Hence, ENSO and IASM rainfall variations seem to have a low impact on the vegetation. We propose that human populations took advantage of these local drier conditions, or even favoured them by setting fires too, to cultivate different Musaceae (bananas). The occurrence of Phyla is an additional evidence of human influence on vegetation: this plant has presumably been cultivated for ornamental and medicinal use, and is now considered as a weed (Smith, 1979).

A significant change in the pollen record is observed around 1200 cal yr BP. There is a sharp decline of seasonal forest taxa, coeval with an increase in rainforest taxa, suggesting relatively wetter conditions, as observed at the same time in New-Caledonia (Wirrmann et al., 2011b). This could be linked to the decline in El Niño events after 1500 yr BP (Denniston et al., 2013, 2014; Gagan et al., 2004; Moy et al., 2002). But rainforest taxa values increased only 250 years after the onset of decline in El Niño events. One

could explain this fact by a rapid growth and reproduction of light-tolerant species (disturbed vegetation) compared to rainforest species (Chave, 1999, Prévost, 1983). Moreover, the increase in taxa such as *Geissois* and *Weinmania*, characteristic of higher altitudes, suggests lower regional temperatures compared to 3790 cal yr BP. At 990 cal yr BP, the significant rise in introduced taxa, coeval with a decrease in rainforest taxa, is interpreted as human impact; which suggests a more permanent settlement in this area, perhaps longer than during the Lapita period.

6. Conclusions

Our high-resolution palynological study shows:

- between 3790–3600 cal yr BP, the vegetation change presents a good covariance with sea-level change and ENSO phenomenon. These natural events certainly affected the mangrove forest and the rainforest, respectively;
- between 1500–990 cal yr BP, climatic variations had less influence on vegetation. Intensive agriculture could have prevented a return of the primary rainforest after 1200 cal yr BP, even if conditions became wetter;
- furthermore, human influence on vegetation has been demonstrated for the first time in Efate.

In summary, the vegetation dynamics details the timing of environmental changes already published. However, discriminating with certitude the climatic impact from the hydrologic, ecological and human activities on the vegetation is complex; these factors could occur at the same time.

The whole analysis of the core Tfer06, which covers the last 5 millennia, will allow us to study vegetation dynamics before and after the Lapita colonization. These results will be compared with other palaeoecological data obtained across the Southwest Pacific, to expand our knowledge of the relation between climate changes, human activities and vegetation dynamics during the Late Holocene.

Acknowledgments

We would like to thank the team of the Herbarium of Vanuatu (Port Vila) and especially Chanel Sam for the helpful discussions, during our stay in Vanuatu and by mails afterward. We acknowledge the landowners for the facilities provided during the fieldwork, and the Ni Vanuatu population for the hospitality and availability. We are grateful to the anonymous reviewers for their review of the manuscript and suggestions that led to the improvement of the earliest version.

The reference collection for Vanuatu is carried out, for the most part, thanks to the IRD herbarium (NOU), Nouméa. This work was supported by the Research Unit Biogéochimie–Traceurs–Paléoclimats (BTP LOCEAN, UMR 7159, CNRS-IRD-UPMC-MNHN, France) and by the Department of Prehistory (UMR 7194, MNHN, France). Carbon dating was conducted at the IRD through UMS 2572 LMC14 (CEA-CNRS-IRD-IRSN-MCC, France). This study was financially supported by grants from Région Île-de-France (ref. 12016503).

References

- Anderson, A., 2009. The rat and the octopus: initial human colonization and the prehistoric introduction of domestic animals to Remote Oceania. *Biol. Invasions* 11, 1503–1519.
- Anderson, A., Chappell, J., Gagan, M.K., Grove, R., 2006. Prehistoric maritime migration in the Pacific islands: a hypothesis of ENSO forcing. *Holocene* 16, 1–6.
- Anderson, D.E., Goudie, A.S., Parker, A.G., 2013. *Global environments through the quaternary: exploring environmental change*. Oxford University Press, Oxford.
- Asami, R., Iryu, Y., Hanawa, K., Miwa, T., Holden, P., Shinjo, R., Paulay, G., 2013. MIS 7 interglacial sea-surface temperature and salinity reconstructions from a southwestern subtropical Pacific coral. *Quat. Res.* 80, 575–585.
- Ash, R.P., Carney, J.N., McFarlane, A., 1978. *Geology of Efate and Offshore Islands, Mineral Survey Project (JDP 103)*. New Hebrides Government Geological Survey, Port Vila.
- Ash, R.P., Radford, N.W., Greehaum, D., Mallick, D.I.J., 1967–1970. In: Mallick, D.I.J. (Ed.), *Geology of Efate and Offshore Islands 1:100,000 New Hebrides Geological Survey sheet 9*, 2nd Ed. New Hebrides Geological Survey, Port Vila.
- Backer, C.A., Bakhuizen van den Brink Jr., R.C., 1965. *Flora of Java (spermatophytes only)*. Springer, Noordhoff.
- Bedford, S., 2009. Les traditions potières Erueti et Mangaasi du Vanuatu central: réévaluation et comparaison quarante ans après leur identification initiale. *J. Soc. Oceanistes* 128, 25–38.
- Bedford, S., Spriggs, M., Buckley, H.R., Valentin, F., Regenvanu, R., 2009. The Teouma Lapita site, South Efate, Vanuatu: a summary of Three Field Seasons (2004–2006). In: Sheppard, P.J., Thomas, T., Summerhayes, G.R. (Eds.), *International Lapita Conference 2007*. New Zealand Archaeological Association, Auckland NZ, pp. 215–234.
- Bedford, S., Spriggs, M., Regenvanu, R., 2006. The Teouma Lapita site and the early human settlement of the Pacific Islands. *Antiquity* 80, 812–828.
- Bedford, S., Spriggs, M., Regenvanu, R., Macgregor, C., Kuautonga, T., Sietz, M., 2007. The excavation, conservation and reconstruction of Lapita burial pots from the Teouma site, Efate, Central Vanuatu. *Terra Aust.* 26, 223–240.
- Bulalacao, L.J., 1997. *Pollen Flora of the Philippines*. National Museum Philippines and Research Council of the Philippines, Manila.
- Brázdil, R., Pfister, C., Wanner, H., Von Storch, H., Luterbacher, J., 2005. Historical Climatology In Europe—The State Of The Art. *Climatic Changes* 70, 363–430.
- Brijker, J.M., Jung, S.J.A., Ganssen, G.M., Bickert, T., Kroon, D., 2007. ENSO related decadal scale climate variability from the Indo-Pacific Warm Pool. *Earth Planet. Sci. Lett.* 253, 67–82.
- Bronk Ramsey, C., Lee, S., 2013. Recent and planned developments of the program OxCal. *Radiocarbon* 55, 720–730.
- Cabioch, G., Banks-Culter, K.A., Beck, W.J., Burr, G.S., Corrège, T., Lawrence Edwards, R., Taylor, F.W., 2003. Continuous reef growth during the last 23 cal kyr BP in a tectonically active zone (Vanuatu, Southwest Pacific). *Quat. Sci. Rev.* 22, 1771–1786.
- Cabioch, G., Wirmann, D., Sémah, A.-M., Corrège, T., Le Cornec, F., 2008. Evolution des paléoenvironnements dans le Pacifique lors de la dernière déglaciation: exemple en Nouvelle-Calédonie et au Vanuatu. *J. Soc. Oceanistes* 126–127, 25–39.
- Chave, J., 1999. Study of structural, successional and spatial patterns in tropical rain forests using TROLL, a spatially explicit forest model. *Ecol. Model.* 124, 233–254.
- Cillaurren, E., David, G., Grandperrin, R., 2001. *Atlas des pêcheries côtières de Vanuatu: un bilan décennal pour le développement/Coastal Fisheries Atlas of Vanuatu: a 10-Year Development Assessment*. IRD, Paris.
- Clark, R.L., 1982. Point count estimation of charcoal in pollen preparations and thin sections of sediments. In: Denizot, J. (Ed.), *Pollen et Spores 24*. Muséum National d'Histoire Naturelle, Paris, pp. 523–535.
- Clement, A.C., Cane, M.A., Seager, R., 2001. An orbitally driven tropical source for abrupt climate change. *J. Climate* 14, 2369–2375.
- Corrège, T., Delcroix, T., Recy, J., Beck, W., Cabioch, G., Le Cornec, F., 2000. Evidence for stronger El Niño–Southern Oscillation (ENSO) events in a mid-Holocene massive coral. *Paleoceanography* 14, 465–470.
- Cottéreau, E., Arnold, M., Moreau, C., Baqu, D., Bavay, D., Caffy, I., Comby, C., Dumoulin, J.P., Hain, S., Perron, M., Salomon, J., Setti, V., 2007. *Artemis, the new ¹⁴C AMS at LMC14 in Saclay, France*. *Radiocarbon* 49, 291–299.
- Denham, T., Bronk Ramsey, C., Specht, J., 2012. Dating the appearance of Lapita pottery in the Bismarck Archipelago and its dispersal to Remote Oceania. *Archaeol. Oceania* 47, 39–46.

- Denniston, R.F., Wyrwoll, K.-H., Victor, J.P., Brown, J.R., Asmerom, Y., Wanamaker Jr., A.D., Lapointe, Z., Ellerbroek, R., Barthelmes, M., Cleary, D., Cugley, J., Woods, D., Humphreys, W.F., 2013. A Stalagmite record of Holocene Indonesian–Australian summer monsoon variability from the Australian tropics. *Quat. Sci. Rev.* 78, 155–168.
- Denniston, R.F., Wyrwoll, K.-H., Victor, J.P., Brown, J.R., Asmerom, Y., Wanamaker Jr., A.D., Lapointe, Z., Ellerbroek, R., Barthelmes, M., Cleary, D., Cugley, J., Woods, D., Humphreys, W.F., 2014. Corrigendum to “A stalagmite record of Holocene Indonesian–Australian summer monsoon variability from the Australian tropics”. *Quat. Sci. Rev.* 87, 156–158 [*Quat. Sci. Rev.* 78 (2013) 155–168].
- Dickinson, W.R., 2001. Paleoshoreline record of relative Holocene sea levels on Pacific islands. *Earth Sci. Rev.* 55, 191–234.
- Donders, T.H., Haberle, S.G., Hope, G.S., Wagner, F., Visschera, H., 2007. Pollen evidence for the transition of the eastern Australian climate system from the post-glacial to the present-day ENSO mode. *Quat. Sci. Rev.* 26, 1621–1637.
- Donders, T.H., Wagner-Cremer, F., Visschera, H., 2008. Integration of proxy data and model scenarios for the mid-Holocene onset of modern ENSO variability. *Quat. Sci. Rev.* 27, 571–579.
- Ellison, J.C., 1994. Palaeo-lake and swamp stratigraphic records of Holocene vegetation and sea-level changes, Mangaia, Cook Islands. *Pac. Sci.* 48, 1–15.
- Erdtman, G., 1966. Pollen morphology and plant taxonomy. Hafner Publishing company, New-York.
- Fall, P.L., 2005. Vegetation change in the coastal-lowland rainforest at Avai'o'vuna Swamp, Vava'u, Kingdom of Tonga. *Quat. Res.* 64, 451–459.
- Field, J.S., Lape, P.V., 2010. Palaeoclimates and the emergence of fortifications in the tropical Pacific islands. *J. Anthropol. Archaeol.* 29, 113–124.
- Field, J.S., Cochrane, E.E., Greenlee, D.M., 2009. Dietary change in Fijian prehistory: isotopic analyses of human and animal skeletal material. *J. Archaeol. Sci.* 36, 1547–1556.
- Gagan, M.K., Hendy, E.J., Haberle, S.G., Hantoro, W.S., 2004. Post-glacial evolution of the Indo-Pacific Warm Pool and El Niño o-Southern oscillation. *Quat. Int.*, 118–119 (127–143).
- Galipaud, J.-C., 2004. Settlement history and landscape use in Santo, Vanuatu. In: Attenbrow, V., Fullagar, R. (Eds.), *A Pacific Odyssey: Archaeology and Anthropology in the western Pacific*. Papers in Honour of Jim Specht, Records of the Australian Museum, Supplement 29., Australian Museum, Sydney, pp. 59–64.
- Galipaud, J.-C., Reepmeyer, C., Torrence, R., Kelloway, S., White, P., 2014. Long-distance connections in Vanuatu: new obsidian characterisations for the Makué site, Aore Island. *Archaeol. Oceania* 49, 110–116.
- Garanger, J., 1972. Archéologie des Nouvelles-Hébrides. Contribution à la connaissance des îles du Centre. Société des Océanistes et O.R.S.T.O.M, Paris.
- Goudie, S.A., 2013. *The Human Impact on the Natural Environment: Past, Present, and Future*, Seventh edition. John Wiley & Sons, Chichester.
- Griffiths, M.L., Drysdale, R.N., Gagan, M.K., Frisia, S., Zhao, J.-x., Ayliffe, L.K., Hantoro, W.S., Hellstrom, J.C., Fischer, M.J., Feng, Y.-X., Swargadi, B.W., 2010. Evidence for Holocene changes in Australian–Indonesian monsoon rainfall from stalagmite trace element and stable isotope ratios. *Earth Planet. Sci. Lett.* 292, 27–38.
- Haberle, S.G., Ledru, M.-P., 2001. Correlations among charcoal records of fires from the past 16,000 years in Indonesia, Papua New Guinea and Central and South America. *Quat. Res.* 55, 97–104.
- Haberle, S.G., Hope, G.S., van der Kaars, S., 2001. Biomass burning in Indonesia and Papua New Guinea: natural and human induced fire events in the fossil record. *Palaeogeogr. Palaeoclimatol. Palaeoecol.* 171, 259–268.
- Haberle, S.G., Lentfer, C., O'Donnell, S., Denham, T., 2012. The palaeoenvironments of Kuk Swamp from the beginnings of agriculture in the highlands of Papua New Guinea. *Quat. Int.* 249, 129–139.
- Hope, G., O'Dea, D., Southern, W., 1999. Holocene vegetation histories in the Western Pacific: alternative records of human impact. In: Galipaud, J.-C., Lilley, I. (Eds.), *Le Pacifique de 5000 à 2000 avant le présent: suppléments à l'histoire d'une colonisation = The Pacific from 5000 to 2000 BP: colonization and transformations*. IRD, Paris, France, pp. 387–404.
- Hope, G., Stevenson, J., Southern, W., 2009. Vegetation histories from the Fijian Islands: alternative records of human impact. *Terra Aust.* 31, 68–87.
- Horrocks, M., Bedford, S., Spriggs, M., 2009. A short note on banana (*Musa*) phytoliths in Lapita, immediately post-Lapita and modern period archaeological deposits from Vanuatu. *J. Archaeol. Sci.* 36, 2048–2054.
- Kilbourne, K.H., Quinn, T.M., Taylor, F.W., Delcroix, T., Gouriou, Y., 2004. El Niño–Southern Oscillation-related salinity variations recorded in the skeletal geochemistry of a *Porites* coral from Espiritu Santo, Vanuatu. *Paleoceanography* 19, PA4002.
- Kinaston, R., Buckley, H., Bedford, S., Hawkins, S., 2013. Palaeodiet, horticultural transitions and human health during the Lapita and post-Lapita periods on Uripiv island, Northeast Malekula, Vanuatu (3000–2300 BP). *Homo* 64, 142–162.
- Kinaston, R., Buckley, H., Valentin, F., Bedford, S., Spriggs, M., Hawkins, S., Herrscher, E., 2014. Lapita Diet in Remote Oceania: New Stable Isotope Evidence from the 3000-Year-Old Teouma Site, Efate Island, Vanuatu. *PLoS ONE* 9, e90376.
- Lecolle, J.F., Bokilo, J.E., Bernat, M., 1990. Soulèvement et tectonique de l'île d'Éfaté (Vanuatu) arc insulaire des Nouvelles-Hébrides, au cours du Quaternaire récent. Datations de terrasses soulevées par la méthode U/Th. *Mar. Geol.* 94, 251–270.
- Ledru, M.-P., Sémah, A.-M., 1992. Atlas de quelques grains de pollen indonésiens. IRD, Saint Rémy lès-Chevreuse.
- Mackay, A., Battarbee, R., Briks, J., Oldfield, F., 2003. *Global Change in the Holocene*. Holder Arnold, New York.
- McCormac, F.G., Hogg, A.G., Blackwell, P.G., Buck, C.E., Higham, T.F.G., Reimer, P.J., 2004. SHCal04 Southern Hemisphere calibration, 0–11.0 cal kyr BP. *Radiocarbon* 46, 1087–1092.
- Moy, C.M., Seltzer, G.O., Rodbell, D.T., Anderson, D.M., 2002. Variability of El Niño/Southern Oscillation activity at millennial timescales during the Holocene epoch. *Nature* 420, 162–165.
- Munzinger, J., Lowry, P.P., 2011. Principal types of vegetation occurring on Santo. In: Bouchet, P., Le Guyader, H., Pascal, O. (Eds.), *The natural history of Santo*. Publications scientifiques du Muséum, Paris, pp. 76–88.
- Neef, G., Veeh, H.H., 1977. Uranium series ages and Late Quaternary uplift in the New Hebrides. *Nature* 420, 682–683.
- Petchey, F., Spriggs, M., Bedford, S., Valentin, F., Buckley, H.R., 2014. Radiocarbon dating of burials from the Teouma Lapita cemetery, Efate, Vanuatu. *J. Archaeol. Sci.* 50, 227–242.
- Pineda, R., Galipaud, J.-C., 1998. Évidences archéologiques d'une sur-rection différentielle de l'île de Malo (archipel du Vanuatu) au cours de l'Holocène récent. *C. R. Acad. Sci. Paris, Ser. Ila* 327, 777–779.
- Prebble, M., Wilmshurst, J.M., 2008. Detecting the initial impact of humans and introduced species on island environments in Remote Oceania using palaeoecology. *Biol. Invasions* 11, 1529–1556.
- Prévost, M.F., 1983. Les fruits et les graines des espèces végétales pionnières de Guyane. *Rev. Ecol.* 38, 121–145.
- Robin, C., Ehen, J.-P., Monzier, M., 1993. Giant tuff cone and 12-km-wide associated caldera at Ambrym Volcano (Vanuatu, New Hebrides Arc). *J. Volcanol. Geoth. Res.* 55, 225–238.
- Rowe, C., McNiven, I.J., David, B., Richards, T., Leavesley, M., 2013. Holocene pollen records from Caution Bay, southern mainland Papua New Guinea. *Holocene* 23, 1130–1142.
- Sand, C., 2010. Lapita calédonien. Archéologie d'un premier peuplement insulaire océanien. Société des Océanistes, Paris.
- Schmid, M., 1987. Conditions d'évolution et caractéristiques du peuplement végétal insulaire en Mélanésie occidentale: Nouvelle-Calédonie, Vanuatu. *Bull. Soc. Zool. Fr.* 112, 233–254.
- Sémah, A.-M., Sémah, F., 2012. The rain forest in Java through the Quaternary and its relationships with humans (adaptation, exploitation and impact on the forest). *Quat. Int.* 249, 120–128.
- Shulmeister, J., Lees, B.G., 1995. Pollen evidence from Tropical Australia for the onset of an ENSO-dominated climate at C 4000 BP. *Holocene* 5, 10–18.
- Shutler, M.E., Shutler Jr., R., Bedford, S., 2002. Fifty years in the field: essays in honour and celebration of Richard Shutler Jr's Archaeological Career, Further detail on the Archaeological Explorations in the Southern New Hebrides, 1963–1964. In: Bedford, S., Sand, C., Burley, D. (Eds.), *NZAA Monograph 25*. New Zealand Archaeological Association, Auckland, pp. 189–206.
- Siméoni, P., 2009. Atlas du Vanuatu (Vanuatu). Géo-Consulte, Port Vila.
- Sittler, C., 1955. Méthodes et techniques physico-chimiques de préparation des sédiments en vue de leur analyse pollinique. *Rev. Inst. Fr. Pet.* X, 103–114.
- Smith, A.C., 1979. *Flora vitiensis nova*. Pacific tropical botanical garden, Honolulu.
- Stevenson, J., 2004. A Late-Holocene record of human impact from the southwest coast of New Caledonia. *Holocene* 14, 88–98.
- Stevenson, J., Hope, G., 2005. A comparison of late Quaternary forest changes in New Caledonia and north-eastern Australia. *Quat. Res.* 64, 372–383.
- Stuiver, M., Pearson, G.W., 1993. High-precision bidecadal calibration of the radiocarbon time scale, AD 1950–500 BC and 2500–6000 BC. *Radiocarbon* 35, 1–23.

- Summerhayes, G.R., Leavesley, M., Fairbairn, A., 2009. Impact of human colonization on the landscape: a view from the western Pacific. *Pac. Sci.* 63, 725–745.
- Valentin, F., Buckley, H.R., Herrscher, E., Kinaston, R., Bedford, S., Spriggs, M., Hawkins, S., Neal, K., 2010. Lapita subsistence strategies and food consumption patterns in the community of Teouma (Efate, Vanuatu). *J. Archaeol. Sci.* 37, 1820–1829.
- Valentin, F., Bedford, S., Spriggs, M., Buckley, H., 2011. Vanuatu Mortuary Practices over Three Millennia: Lapita to the Early European Contact Period. *J. Pac. Archaeol.* 2, 49–65.
- Valentin, F., Herrscher, E., Bedford, S., Spriggs, M., Buckley, H., 2014. Evidence for social and cultural change in central Vanuatu between 3000 and 2000 BP: comparing funerary and dietary patterns of the first and later generations at Teouma, Efate. *J. Island Coast. Archaeol.* 9, 381–399.
- Van Dam, H., Mertens, A., Sinkeldam, J., 1994. A coded checklist and ecological indicator values of freshwater diatoms from The Netherlands. *Aquat. Ecol.* 28, 117–133.
- Vincent, D.G., 1994. The South-Pacific Convergence Zone (SPCZ) – a review. *Mon. Weather Rev.* 122, 1949–1970.
- Wanner, H., Beer, J., Bütikofer, J., Crowley, T.J., Cubasch, U., Flückiger, J., Goosse, H., Grosjean, M., Joss, F., Kaplan, J.O., Küttel, M., Müller, S.A., Prentice, I.C., Solomina, O., Stocker, T.F., Tarasov, P., Wagner, M., Widmann, M., 2008. Mid- to Late Holocene climate change: an overview. *Quat. Sci. Rev.* 27, 1791–1828.
- Wheatley, J.I., 1992. A guide to the common trees of Vanuatu. The Republic of Vanuatu's Department of Forestry, Port Vila.
- Whitlock, C., Larsen, C., 2001. Charcoal as a fire proxy. In: Smol, J.P., Birks, H.J.B., Last, W.M. (Eds.), *Tracking Environmental Change Using Lake Sediments. Terrestrial, Algal and Siliceous Indicators*. Kluwer Academic Publishers, Dordrecht, pp. 75–98.
- Wirrmann, D., Sémah, A.-M., 2006. Mission Vanuatu, 9 septembre au 2 décembre 2005. *Missions Sci. Terre Géol. Geophys.* 67 (IRD, Nouméa).
- Wirrmann, D., Eagar, S.H., Harper, M.A., Leroy, É., Sémah, A.-M., 2011a. First insights into mid-Holocene environmental change in central Vanuatu inferred from a terrestrial record from Emaotfer Swamp, Efate Island. *Quat. Sci. Rev.* 30, 3908–3924.
- Wirrmann, D., Sémah, A.-M., Debenay, J.-P., Chacornac-Rault, M., 2011b. Mid- to late Holocene environmental and climatic changes in New Caledonia, southwest tropical Pacific, inferred from the littoral plain Gouaro-Déva. *Quat. Res.* 76, 229–242.
- Witter, J.B., Self, S., 2007. The Kuwae (Vanuatu) eruption of AD 1452: potential magnitude and volatile release. *Bull. Volcanol.* 69, 301–318.
- Woodroffea, S., Horton, B., 2005. Holocene sea-level changes in the Indo-Pacific. *J. Asian Earth Sci.* 25, 29–43.
- Wyrтки, K., 1975. El niñ o - the dynamic response of the equatorial Pacific ocean to atmospheric forcing. *J. Phys. Oceanogr.* 5, 572–584.