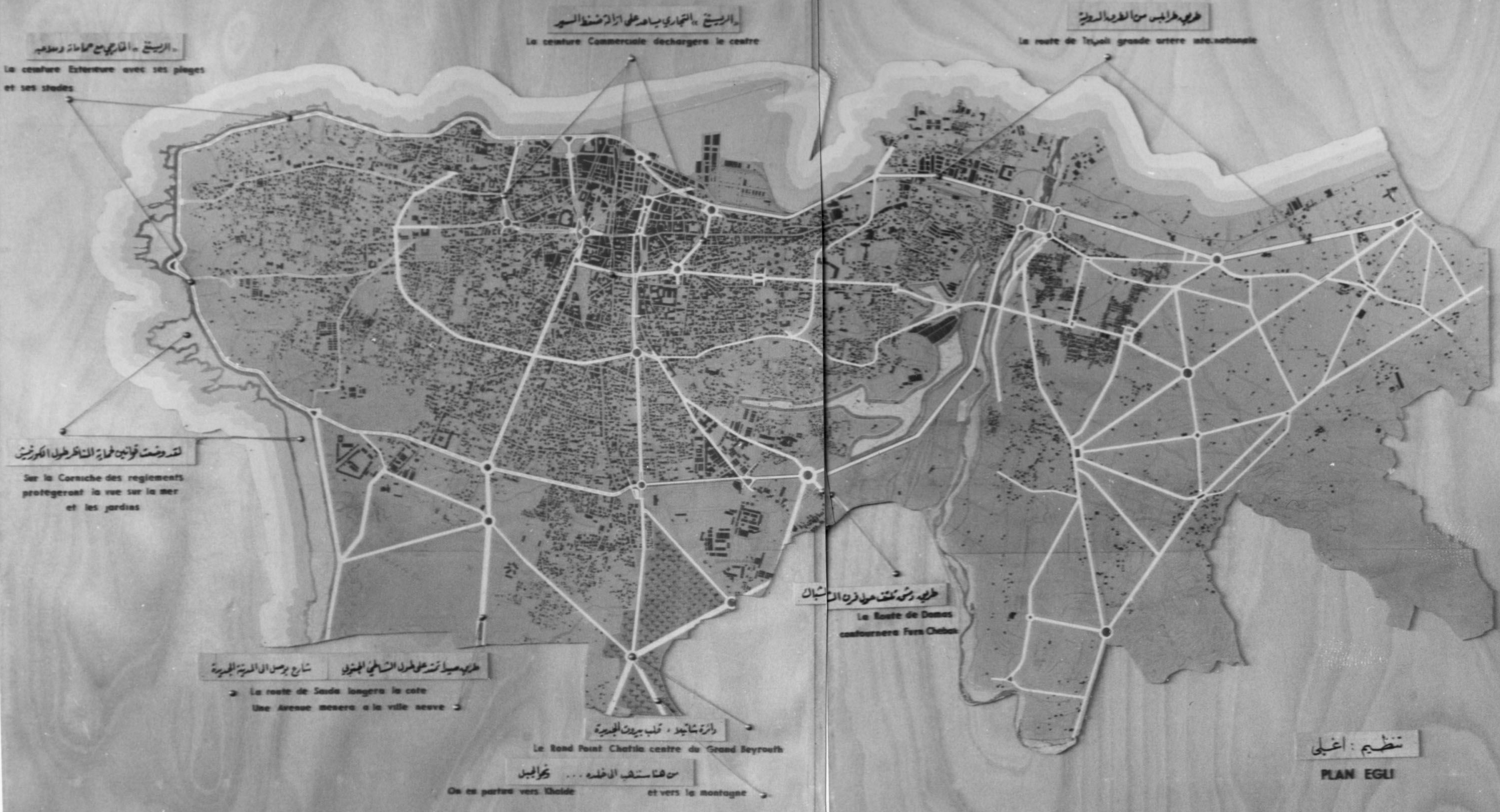


يجب فتح طرق رئيسية لتخفيف الازحام عن بيروت

Pour décongestionner Beyrouth ouvrir d'abord les artères principales



مشروع بيروت

PALAIS
DE JUSTICE

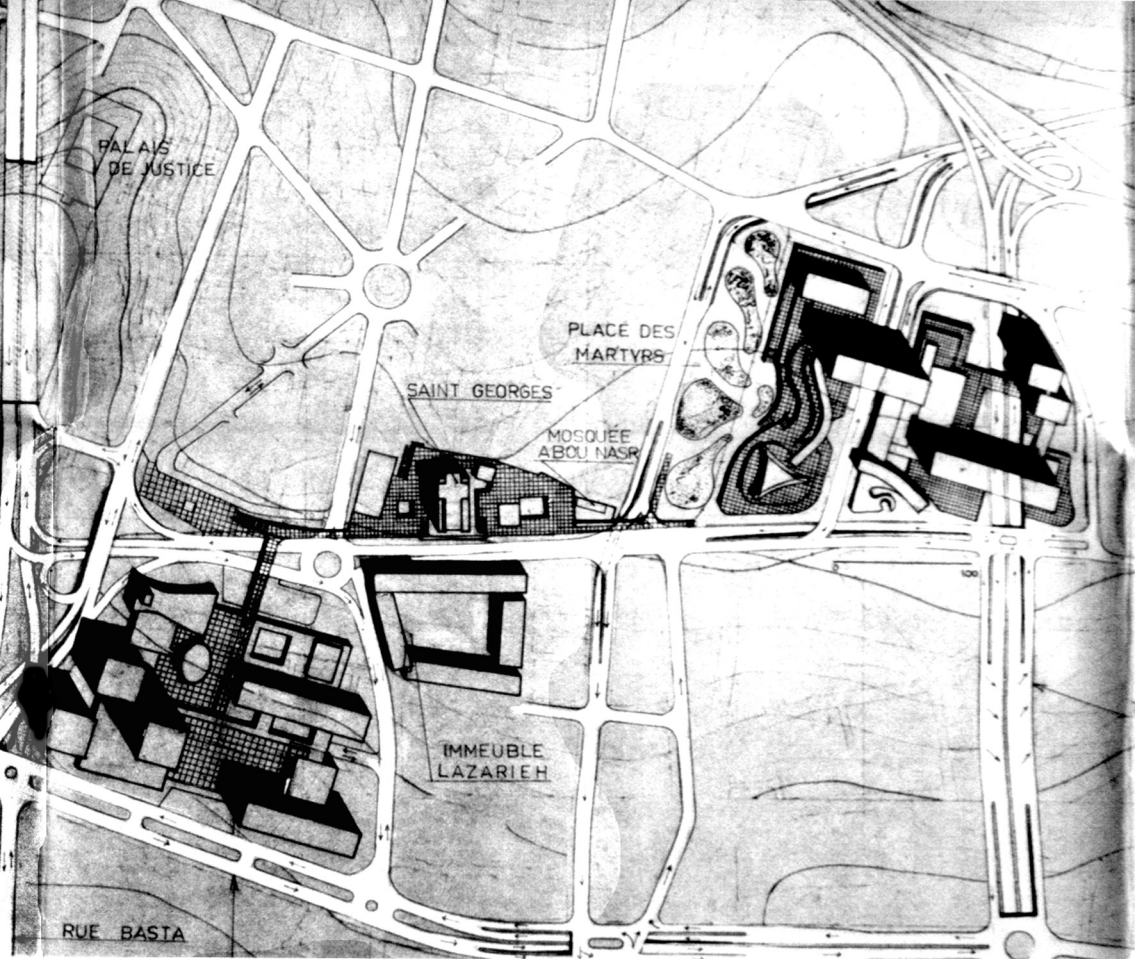
PLACE DES
MARTYRS

SAINT GEORGES

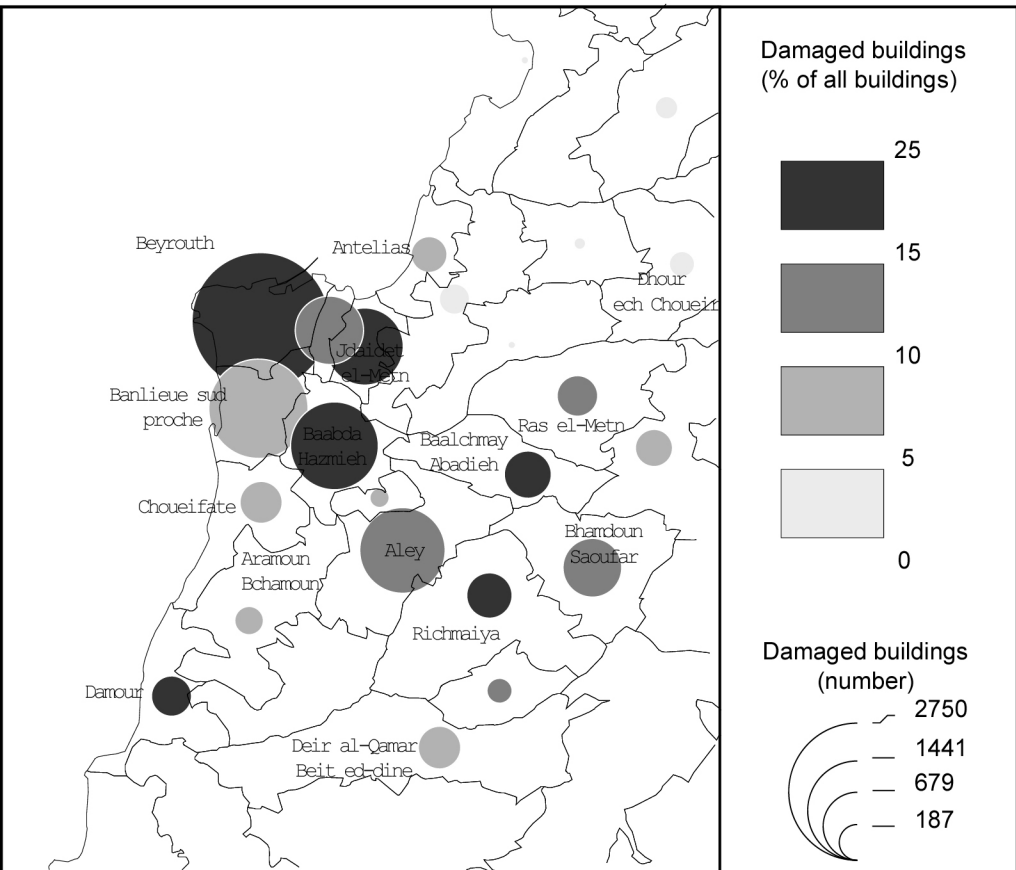
MOSQUEE
ABOU NASR

IMMEUBLE
LAZARIEH

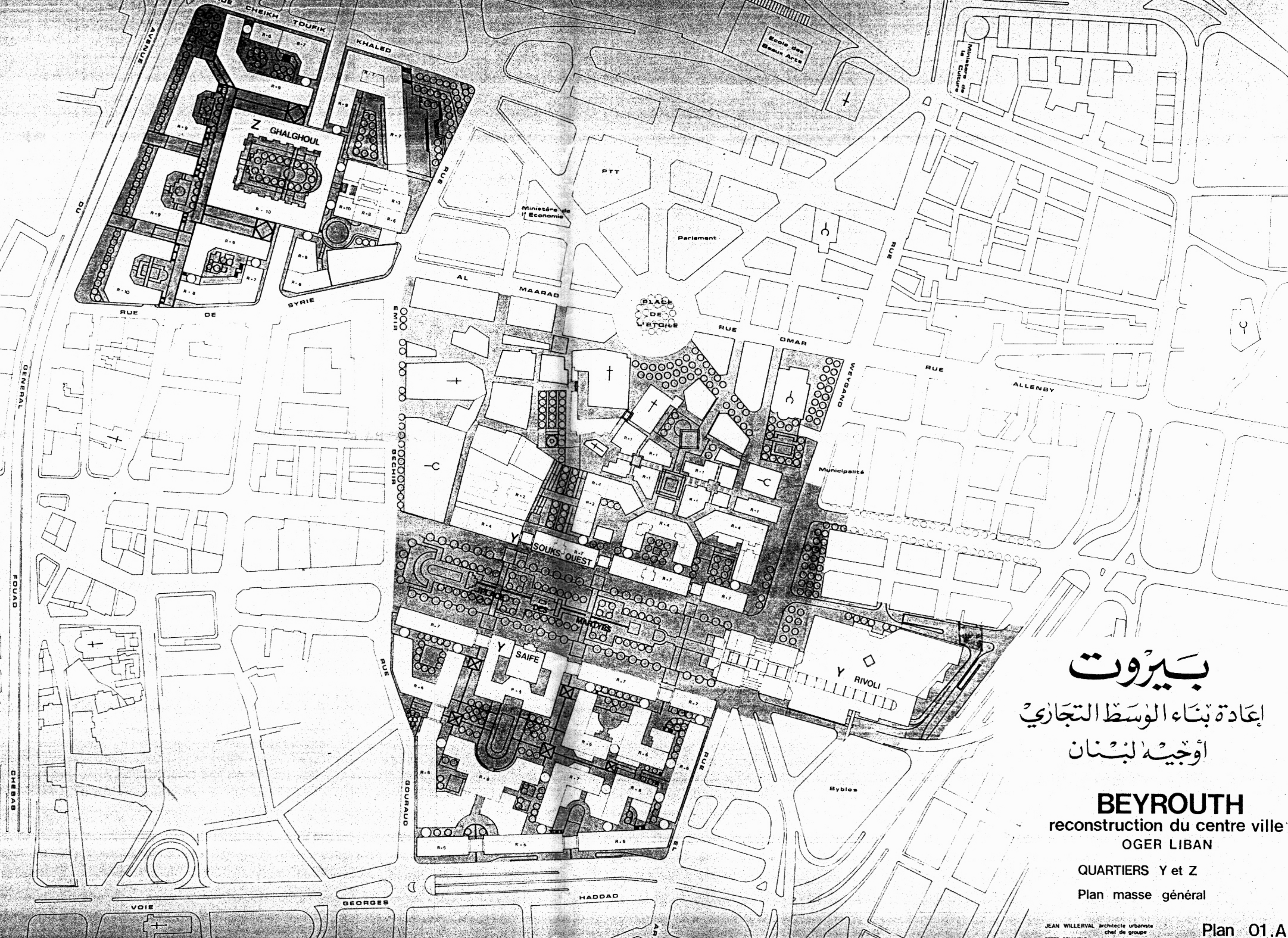
RUE BASTA



Damaged buildings in the metropolitan area of Beirut



Source : OGER International Damage Assesment (1994); ACS (1996); Buildings Census
 Conception: E. Verdeil - microregions defined by CNRSL and IFPO



بَيْرُوت

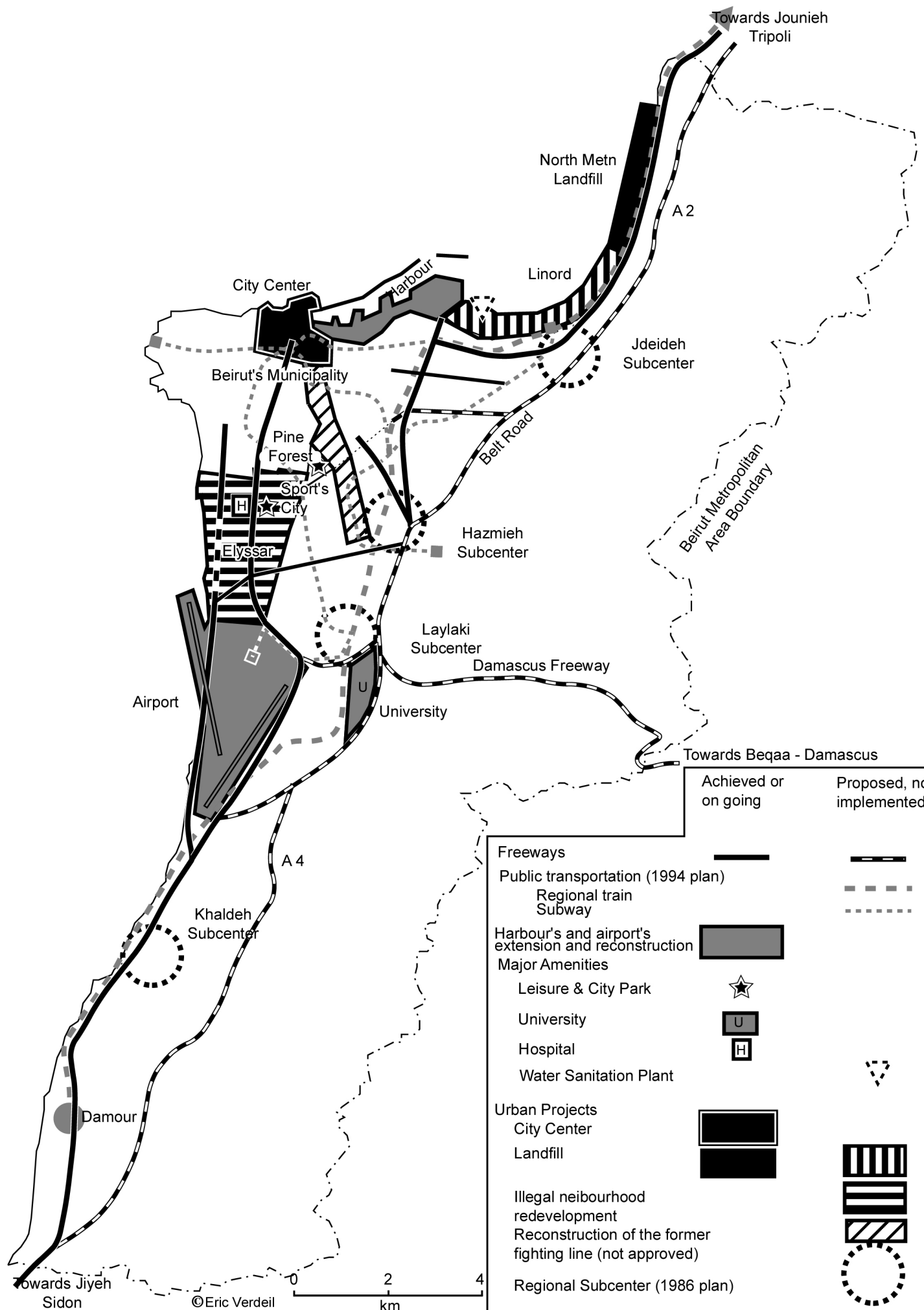
إِعَادَةُ بِنَاءِ الوَسْطِ التِّجَارِيِّ
أَوْجِيَّةِ لِبْنَان

BEYROUTH
reconstruction du centre ville
OGER LIBAN

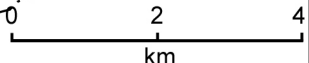
QUARTIERS Y et Z
Plan masse général

JEAN WILLERVAL architecte urbaniste
chef de groupe

Plan 01.A



	Achieved or on going	Proposed, not implemented
Freeways		
Public transportation (1994 plan)		
Regional train		
Subway		
Harbour's and airport's extension and reconstruction		
Major Amenities		
Leisure & City Park		
University		
Hospital		
Water Sanitation Plant		
Urban Projects		
City Center		
Landfill		
Illegal neighbour hood redevelopment		
Reconstruction of the former fighting line (not approved)		
Regional Subcenter (1986 plan)		

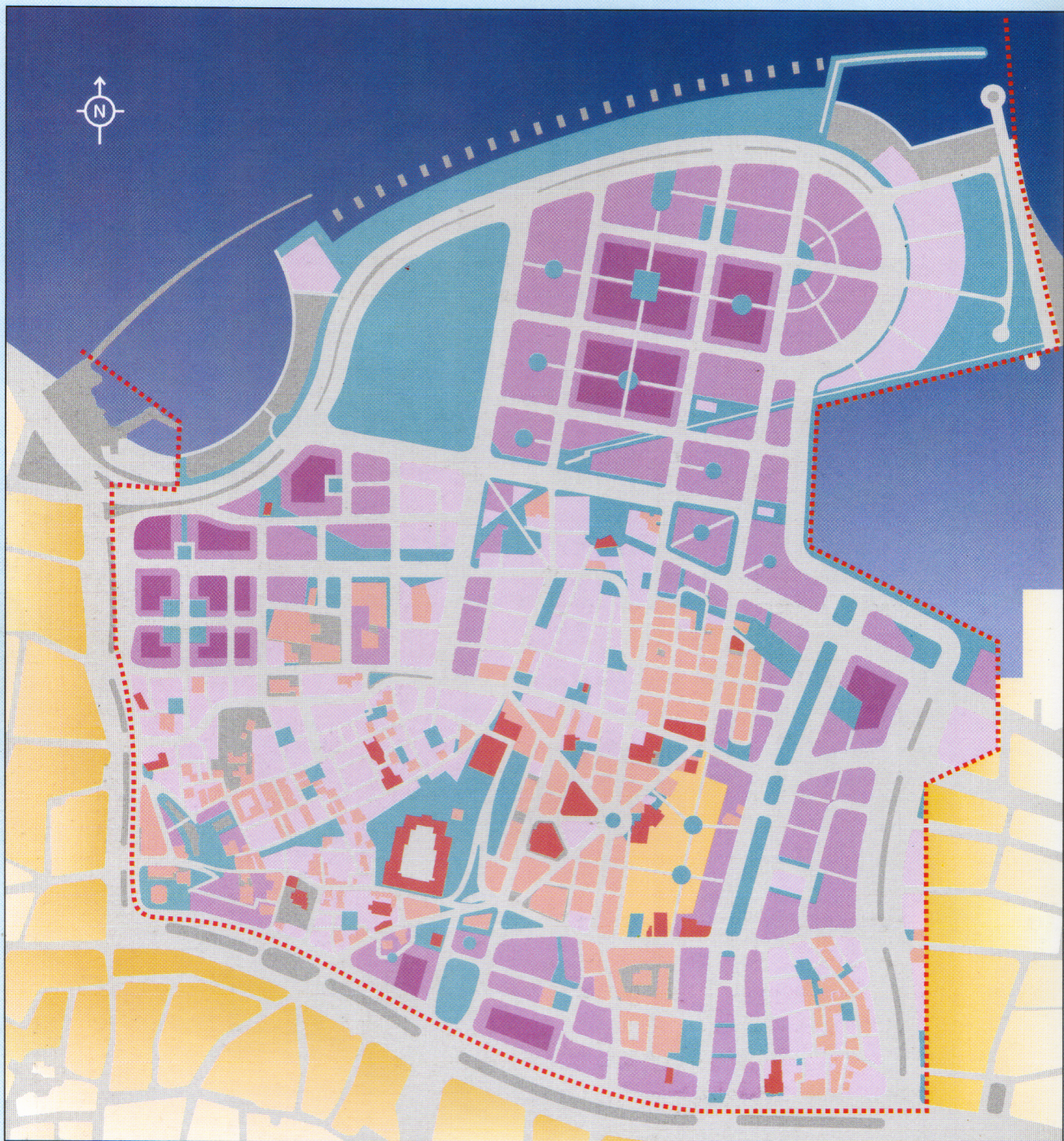




تقدمة

محمد عزراوي

کتابخانه



- | | | | | | |
|--|---|--|--|--|---|
| | <p>Nouveau projet - Densité:
Faible / moyenne / haute</p> | | <p>Limites du centre-ville</p> | | <p>Bâtiment préservé:
Public ou religieux / Autre</p> |
| | <p>Espace public</p> | | <p>Zone sujette à une planification
détaillée.</p> | | |

